

THE CORPORATION OF THE
T O W N O F P E L H A M

BY-LAW NUMBER 89-2000

A by-law regulating traffic and parking on
highways under the jurisdiction of the Town
of Pelham.

THE COUNCIL OF THE CORPORATION OF THE TOWN OF PELHAM
ENACTS AS FOLLOWS:

PART I - INTERPRETATION

General

101.01 In this by-law:

101.01.01 "Area Municipality" has the same meaning as in The
Regional Municipality of Niagara Act, R.S.O. 1980,
C. 438, as amended.

101.01.02 "Bicycle" has the same meaning as in the Highway
Traffic Act.

101.01.03 "Boulevard" means all parts of the highway save and
except any roadway, shoulder, driveway or sidewalk
and

(i) "outer boulevard" means such portions of the
highway lying between any sidewalk and the
roadway or the shoulder where such exists;

(ii) "inner boulevard" means such portion of the
highway lying between the lateral boundary and
the sidewalk and where there is no sidewalk it
means that portion of the highway lying
between the lateral boundary and the roadway
or the shoulder where such exists.

101.01.04 "Bus" has the same meaning as in the Highway Traffic
Act.

con't.....

THE CORPORATION OF THE
T O W N O F P E L H A M

BY-LAW NUMBER 89-2000

A by-law regulating traffic and parking on
highways under the jurisdiction of the Town
of Pelham.

THE COUNCIL OF THE CORPORATION OF THE TOWN OF PELHAM
ENACTS AS FOLLOWS:

PART I - INTERPRETATION

General

101.01 In this by-law:

101.01.01 "Area Municipality" has the same meaning as in The
Regional Municipality of Niagara Act, R.S.O. 1980,
C. 438, as amended.

101.01.02 "Bicycle" has the same meaning as in the Highway
Traffic Act.

101.01.03 "Boulevard" means all parts of the highway save and
except any roadway, shoulder, driveway or sidewalk
and

(i) "outer boulevard" means such portions of the
highway lying between any sidewalk and the
roadway or the shoulder where such exists;

(ii) "inner boulevard" means such portion of the
highway lying between the lateral boundary and
the sidewalk and where there is no sidewalk it
means that portion of the highway lying
between the lateral boundary and the roadway
or the shoulder where such exists.

101.01.04 "Bus" has the same meaning as in the Highway Traffic
Act.

con't.....

Approved by the Council of
the Regional Municipality of
Niagara on APR 20 1989

Carlo Cavanis
D. CLERK, The Regional
Municipality of Niagara

TOWN OF PELHAM
CERTIFIED A TRUE COPY

Mary Hackett

- 101.01.05 "Bus Stop" means a portion of a highway designated as an area at which buses will stop to receive or discharge passengers.
- 101.01.06 "Chief of Police" means the Chief of The Niagara Regional Police Force.
- 101.01.07 "Commercial Motor Vehicle" has the same meaning as the Highway Traffic Act.
- 101.01.08 "Corner" with reference to a highway intersection, means the point of intersection of the prolongation of the lateral curb lines or in the absence of curbs the prolongation of the edges of the roadways.
- 101.01.09 "Crosswalk" has the same meaning as in The Highway Traffic Act.
- 101.01.10 "Cul-de-sac" means a highway which is closed at one end where a turning circle or basin is constructed to allow a vehicle to turn around and egress at the open end.
- 101.01.11 "Driveway" means the improved land on a highway which provides vehicular access from the roadway to a laneway or parking area on adjacent land;
- 101.01.12 "Emergency Vehicle" has the same meaning as in The Highway Traffic Act.
- 101.01.13 "Farm Tractor" has the same meaning as in The Highway Traffic Act.
- 101.01.14 "Gross Weight" has the same meaning as in The Highway Traffic Act.

con't.....

- 101.01.15 "The H.T.A." or "The Highway Traffic Act" means The Highway Traffic Act, R.S.O. 1980, c. 198, as amended.
- 101.01.16 "Highway" has the same meaning as in The Highway Traffic Act.
- 101.01.17 "Holiday" includes Sunday, New Year's Day, Good Friday, Easter Monday, Victoria Day, Canada Day, the day proclaimed as a Civic Holiday, Labour Day, Thanksgiving Day, Remembrance Day, Christmas Day, Boxing Day, the day proclaimed as the monarch's birthday or the day fixed by proclamation of the Governor General or Lieutenant-Governor-in-Council as a public holiday or for a general feast or thanksgiving and the next following day when any such holiday falls on a Sunday.
- 101.01.18 "Intersection" has the same meaning as in The Highway Traffic Act.
- 101.01.19 "Island" means a portion of a highway so constructed as to separate or direct vehicular traffic onto specific portions of the roadway, or provided for the use or protection of pedestrians.
- 101.01.20 "Loading Zone" means the portion of a roadway set apart for the exclusive purpose of parking a commercial motor vehicle to load or unload the same.
- 101.01.21 "Median Strip" has the same meaning as in The Highway Traffic Act.
- 101.01.22 "Ministry" means the Ministry of Transportation of Ontario.

con't.....

- 101.01.23 "Mobile Canteen" includes any vehicle in or from which any food or other edible substance or any beverage is offered for retail sale or sold direct to the consumer.
- 101.01.24 "Motor Assisted Bicycle" has the same meaning as in The Highway Traffic Act.
- 101.01.25 "Motorcycle" has the same meaning as in The Highway Traffic Act.
- 101.01.26 "Motor Vehicle" has the same meaning as in The Highway Traffic Act.
- 101.01.27 "Official Sign" has the same meaning as in The Highway Traffic Act or means any sign or other device placed or erected on a highway under the authority of this by-law for the purpose of regulating, warning or guiding traffic.
- 101.01.28 "One-way Roadway" means a roadway or part of a roadway designated as such by by-law of the Region.
- 101.01.29 "Park" or "Parking" has the same meaning as in The Highway Traffic Act.
- 101.01.30 "Parking Meter" means a device that shall indicate thereon the length of time during which a vehicle may be parked which shall have as a part thereof a receptacle for receiving and storing coins, a slot or place in which such coins may be deposited, a timing mechanism to indicate the passage of the interval of time during which the parking is permissible and which shall also display a signal when said interval or time shall have elapsed.

con't.....

- 101.01.31 "Parking Meter Zone" means the highways or parts of highways designated by this by-law as constituting a parking meter zone.
- 101.01.32 "Parking Space" means a portion of the surface of a highway designated by suitable markings, the use of which is controlled and regulated by a parking meter.
- 101.01.33 "Pedestrian" means a person on foot, or in a wheelchair, baby carriage, or on a child's play vehicle propelled by muscular power.
- 101.01.34 "Pedestrian Barrier" means a rail, fence or a device installed on a sidewalk or at any location within a highway at where pedestrian is prevented from crossing the roadway or entering a barricaded area.
- 101.01.35 "Pedestrian Crossover" has the same meaning as in The Highway Traffic Act.
- 101.01.36 "Police Force" means The Niagara Regional Police Force.
- 101.01.37 "Police Officer" means a constable, any municipal by-law enforcement officer or any person appointed for enforcing or carrying out the provisions of this by-law.
- 101.01.38 "Public Vehicle" has the same meaning as in The Public Vehicles Act, R.S.O. 1980, c. 425, as amended.
- 101.01.39 "Regional Council" has the same meaning as in The Regional Municipality of Niagara Act, R.S.O. 1980, c. 438, as amended.
- 101.01.40 "Regional Municipality" or "Region" means the Corporation of the Regional Municipality of Niagara.

- 101.01.41 "Roadway" has the same meaning as in The Highway Traffic Act.
- 101.01.42 "School Bus" has the same meaning as in The Highway Traffic Act.
- 101.01.43 "Shoulder" means that portion of the highway lying adjacent to the roadway where there is no barrier curb, and which is improved or maintained to support a stopped vehicle.
- 101.01.44 "Side, approach" means that side closest to lawfully approaching vehicular traffic.
- 101.01.45 "Side, remote" means that side most distant from lawfully approaching vehicular traffic.
- 101.01.46 "Sidewalk" means a foot path or any portion of a highway set aside or improved for the use of pedestrians.
- 101.01.47 "Stand" or "Standing" has the same meaning as in The Highway Traffic Act.
- 101.01.48 "Stop" or "Stopping" has the same meaning as in The Highway Traffic Act.
- 101.01.49 "Taxi Cab" has the same meaning as in The Public Vehicle Act, R.S.O. 1980, c. 425, as amended.
- 101.01.50 "Through Highway" has the same meaning as in The Highway Traffic Act.
- 101.01.51 "Town Council" means the Municipal Council of the Corporation of the Town of Pelham.

con't.....

- 101.01.52 "Town of Pelham" means the Corporation of the Town of Pelham.
- 101.01.53 "Traffic" includes pedestrians, ridden, led or herded animals, vehicles, motorized snow vehicles and other conveyances, either singly or together while using any portion of a highway for the purposes of travel or movement of goods.
- 101.01.54 "Traffic Control Device" means any sign, traffic signal or other roadway, curb or sidewalk marking, or any other device erected or placed under the authority of this by-law for the purpose of regulating, warning or guiding traffic.
- 101.01.55 "Traffic Signal" means any device operated manually, electrically or mechanically for the regulation of traffic.
- 101.01.56 "Trailer" has the same meaning as in The Highway Traffic Act.
- 101.01.57 "Transit Commission" means any local board of an area municipality operating a public passenger transportation system, or any private body operating a public passenger transportation system under franchise from or agreement with an area municipality.
- 101.01.58 "U-Turn" means to turn a vehicle within a roadway in order to proceed in the opposite direction from the direction the vehicle was previously travelling.
- 101.01.59 "Vehicle" has the same meaning as in The Highway Traffic Act.

con't.....

101.01.60 "Wheelchair" has the same meaning as in The Highway Traffic Act.

101.01.61 "Works Superintendent" means the Works Superintendent of the Corporation of the Town of Pelham.

101.02 In this by-law:

101.02.01 Words importing the singular number of the masculine gender only, include more persons, parties or things of the same kind than one, and females as well as males.

101.02.02 A word interpreted in the singular number has a corresponding meaning when used in the plural.

Abbreviations

102.01 In the schedules to this by-law, the following abbreviations, definitions and symbols stand for the words respectively set forth opposite thereto as follows:

Ave.	-	Avenue
Blvd.	-	Boulevard
Cir.	-	Circle
Ct.	-	Court
Cres.	-	Crescent
Dr.	-	Drive
Hwy.	-	Highway
Pkwy.	-	Parkway
Pl.	-	Place
Regn.	-	Regional
Rd.	-	Road
St.	-	Street
Sq.	-	Square

No.	-	Number
cm	-	centimetre
km	-	kilometre
km/h	-	kilometre per hour
m	-	metre
N	-	North
S	-	South
W	-	West
E	-	East
a.m.	-	Ante Meridian
p.m.	-	Post Meridian

Distance

102.02 Where a distance is used in this by-law as from, to or within a specified distance of an object, structure, land, intersection or part of a highway, such distance shall be measured along the curb or edge of the roadway, from a point in such curb or edge or roadway opposite such object, structure, land or corner, unless the context otherwise requires.

Cumulative Effect

102.03 The various restrictions of this by-law are cumulative and not mutually self-exclusive.

Severability

102.04 It is declared that if any section, subsection, schedule or part thereof of this by-law be declared by a court of law to be bad, illegal or ultra vires, such part or parts shall be deemed to be severable and all parts hereof are declared to be separate and independent and enacted as such.

con't.....

Standard Time and Daylight Saving Time

- 103.01 Whenever in this by-law a day or hour is referred to, the same shall be construed in accordance with Standard Time or Daylight Saving Time, as may be in current official use in the Town of Pelham.

PART II - STOPPING, STANDING AND PARKING

Two-Way Roadway and Right Side of One-Way Roadway

- 201.01 Where stopping, standing or parking is permitted, except as provided in Subsections 201.04 and 201.07, no person shall stop, stand or park any vehicle or permit a vehicle to remain stopped, standing or parked on any roadway where there is a barrier curb or no shoulder on the right side of the roadway, having regard to the direction in which such vehicle was travelling, unless the right front and rear wheels are parallel to the right curb or edge of the roadway.
- 201.02 Where stopping, standing or parking is permitted, except as provided in Subsections 201.05 and 201.07, no person shall stop, stand or park any vehicle or permit a vehicle to remain stopped, standing or parked on any roadway where there is a barrier curb or no shoulder on the right side of the roadway, having regard to the direction in which such vehicle was travelling, unless the right front and rear wheels are not more than thirty centimetres (30cm) from the right curb or edge of the roadway.
- 201.03 Where stopping, standing or parking is permitted, except as provided in Subsections 201.06 and 201.07, no person shall stop, stand or park any vehicle or permit a vehicle to remain stopped, standing or parked on any roadway where there is shoulder on the right side of the roadway, having regard to the direction in which such vehicle was travelling, unless the right and front wheels are parallel to and as near as is practicable to the right edge of the shoulder.

One-Way Roadway, Left Side

- 201.04 Where stopping, standing or parking is permitted on the left side of a highway designated for one-way traffic, except as provided in subsection 201.07, no person shall stop, stand or park any vehicle or permit a vehicle to remain stopped, standing or parked on any roadway where there is a barrier curb or no shoulder on the left side of the roadway, having regard to the direction in which the vehicle was travelling, unless the left front and rear wheels parallel to the left curb or edge of the roadway.
- 201.05 Where stopping, standing or parking is permitted on the left side of a highway designated for one-way traffic, except as provided in subsection 201.07, no person shall stop, stand or park any vehicle or permit a vehicle to remain stopped, standing or parked on any roadway where there is a barrier curb or no shoulder on the left side of the roadway, having regard to the direction in which the vehicle was travelling, unless the left front and rear wheels are not more than thirty centimetres (30 cm) away from the left curb or edge of the roadway.
- 201.06 Where stopping, standing or parking is permitted on the left side of a highway designated for one-way traffic, except as provided in subsection 201.07, no person shall stop, stand or park any vehicle or permit a vehicle to remain stopped, standing or parked on any roadway where there is a shoulder on the left side of the roadway, having regard to the direction in which the vehicle was travelling, unless the left front and rear wheels parallel to and as near as is practicable to the left curb or edge of the roadway.

con't.....

Angle Parking Zones

- 201.07 Where angle parking is permitted, no person shall stop, stand or park any vehicle or permit a vehicle to remain stopped, standing or parked except at the angle designated by signs or markings, and with the front end of the vehicle at the curb or the edge of the designated space which is remote from the centre of the roadway.

Signed or Marked Areas

- 201.08 No person shall permit a vehicle to remain stopped, standing or parked on any portion of any highway designated by signs or markings on the highway for stopping, standing, or parking except when the said vehicle is entirely within the space or area so designated.

Double Parking Prohibited

- 201.09 No person shall stop, stand or park a vehicle or permit a vehicle to remain stopped, standing or parked on any highway on the roadway side of any stopped, standing or parked vehicle.

Shoulder and Boulevard Restrictions

- 202.01 Unless otherwise provided in this by-law, no person shall stop, stand or park a vehicle or permit a vehicle to remain stopped, standing or parked on any shoulder and boulevard contrary to the prohibition or restriction applicable to the adjacent roadway as herein provided by this by-law.

Parking Limitation Within the Same Zone

- 202.02 No person shall stop, stand or park a vehicle or permit a vehicle to remain stopped, standing, or parked on a portion of the highway within thirty metre (30 m) of or within one hour from the time of its removal from such portion of a highway where such portion is referred to in Part II to this by-law.

Stopping Prohibited - Specified Places, Without Signs

- 203.01 No person shall stop any vehicle or permit any vehicle to remain stopped on any highway:
- 203.01.01 On or partly on or over a sidewalk.
- 203.01.02 Within an intersection or crosswalk.
- 203.01.03 Adjacent to or across the roadway from any obstruction in the roadway when such action would impede the free flow of traffic.
- 203.01.04 Upon any bridge or elevated structure and within any tunnel or underpass, or within thirty metres (30 m) of either end of any such structure, except where stopping in these locations is otherwise permitted by this by-law.
- 203.01.05 On any median strip or adjacent to either side or the ends of any median strip separating two roadways, except when stopping in these locations is otherwise permitted by this by-law.
- 203.01.06 On any outer boulevard.

Stopping Prohibited - Specified Places, With Signs

- 203.02 When official signs are on display, no person shall stop a vehicle or permit a vehicle to remain stopped on a highway.
- 203.02.01 Within thirty metres (30 m) of the approach side of a crosswalk at a school crossing designated by official signs or of a pedestrian crossover, or within ten metres (10 m) of the remote side of a school crosswalk or a pedestrian crossover.

con't.....

203.02.02 Within thirty metres (30 m) of the approach side of the nearest rail of any level crossing of a railway, or within sixteen metres (16 m) of the remote side of the nearest rail of any such level crossing.

203.02.03 On either side or both sides of such highway adjacent to a school or playground at such times as displayed on the signs.

203.02.04 Within fifteen metres (15 m) of an intersection.

203.02.05 Within sixty metres (60 m) of an intersection controlled by a traffic signal.

Stopping Prohibited - Schedule "A"

203.03 When official signs are on display, no person shall stop a vehicle or permit a vehicle to remain stopped on a highway, at the side, between the limits, and during the times and days set out respectively in columns 1, 2, 3 and 4 of Schedule "A" of this by-law.

203.04 The provisions of Subsections 203.02.01, 203.02.03 or 203.03, shall not apply to a school bus within a School Bus Loading Zone designated by official signs.

Standing Prohibited - Specified Places, With Signs

204.01 Subject to Section 203, when official signs are on display, no person shall stand a vehicle or permit a vehicle to remain standing on a highway.

204.01.01 Within twelve metres (12 m) of the remote side of a designated Transit Commission bus stop or within twenty-eight metres (28 m) of the approach side of such bus stop, provided such vehicle does not interfere with a bus waiting to enter or about to enter or exit from such bus stop.

con't.....

Standing Prohibited - Schedule "B"

- 204.02 Subject to Section 203, when official signs are on display, no person shall stand a vehicle for the purpose of standing or permit a vehicle to remain standing on a highway, at the side, between the limits, and during the times and days set out respectively in columns 1, 2, 3 and 4 of Schedule "B" of this by-law.

Parking Prohibited - Specified Places, Without Signs

- 205.01 Subject to Sections 203 and 204, no person shall park a vehicle or permit a vehicle to remain parked on any highway:

205.01.01 Within ten metres (10 m) of an intersection.

205.01.02 Within three metres (3 m) of a fire hydrant.

205.01.03 On an inner boulevard.

205.01.04 On a driveway within thirty centimetres (30 cm) of a sidewalk, between the sidewalk and the roadway or where there is no sidewalk within three metres (3 m) of the edge of roadway or one metre (1 m) of shoulder.

205.01.05 In front of or within one and one-half metres (1.5 m) of a laneway or driveway or a curb-cut or depressed curb thereto.

205.01.06 On either side of a roadway so as to obstruct a vehicle in the use of any laneway or driveway.

205.01.07 In such a position that will prevent the convenient removal of any other vehicle previously stopped, standing or parked.

con't.....

205.01.08 For the purpose of displaying such vehicle for sale or lease.

205.01.09 For the purpose of servicing or repairing such vehicle except for repairs as have been necessitated by an emergency.

205.01.10 For a longer period than 12 hours at any one time.

205.01.11 Between the hours of 2:00 a.m. and 6:00 a.m. within the municipal boundaries set out in Schedule "C1" of this by-law.

205.01.12, 205.01.13 See by-law #8506 (2014)

Parking Prohibited - Specified Places, With Signs

205.02 Subject to Sections 203 and 204, when official signs are on display, no person shall park a vehicle or permit a vehicle to remain parked on any highway:

205.02.01 In front of or within eight metres (8 m) of the property limits on which a fire hall is located, or on the opposite side of the said highway, within thirty metres (30 m) of the prolonged lot limits of the said property.

205.02.02 Within twenty-two metres (22 m) of an intersection.

205.02.03 Within sixty (60 m) of an intersection controlled by a traffic signal.

205.02.04 In front of or within three metres (3 m) of the main entrance to or any emergency exit from any public house, hotel, motel, hospital, nursing home, theatre, auditorium or other building or enclosed space in which persons may be expected to congregate in large numbers.

con't.....

- 205.02.05 Within three metres (3 m) of a laneway or driveway or a curb cut or depressed curb thereto.
- 205.02.06 Having a roadway width of eight metres (8 m) or less.
- 205.02.07 Within thirty metres (30 m) of the approach side and within fifteen metres (15 m) of the remote side of a crosswalk controlled by a traffic signal and not located at an intersection.
- 205.02.08 So as to interfere with the formation of a funeral procession.
- 205.02.09 Within the turning circle or basin of a cul-de-sac.
- 205.02.10 Within fifteen metres (15 m) of the termination of a dead end roadway.
- 205.02.11 Where the Chief of Police or Works Superintendent is of the opinion that, for some temporary period, the safety of the public, the proper movement of traffic, or the proper and safe performance of some vital function of the Town of Pelham requires the prohibition or limitation of parking.

Parking Prohibited - Schedule "C"

- 205.03 Subject to Sections 203 and 204, when official signs are on display, no person shall park a vehicle or permit a vehicle to remain parked on a highway, at the side, between the limits, and during the times and days set out respectively in columns 1, 2, 3 and 4 of Schedule "C" of this by-law.

con't.....

Trailer and Commercial Motor Vehicle Parking Prohibition - Schedule "D"

- 205.04 Subject to Sections 203 and 204, when official signs are on display, no person shall park a trailer or commercial motor vehicle in excess of the registered gross vehicle weight as set out in column 5 of Schedule "D" of this by-law, or permit a trailer or commercial motor vehicle to remain parked on a highway, at the side, between the limits, and during the times and days set out respectively in columns 1, 2, 3 and 4 of Schedule "D" of this by-law.

Parking Restriction Exemptions - Funeral Corteges

- 206.01 If the Chief of Police is of the opinion or deems it desirable, he may declare that Subsections 205.02.03, 205.02.04, 205.02.07 and 205.03 do not apply for a temporary period to prevent the parking of vehicles forming part of any funeral cortege, provided that all such vehicles are parked on only one side of the highway at one time.

Limited Parking - Schedule "E"

- 207.01 Subject to the previous sections of Part II, when official signs are on display, no person shall park a vehicle or permit a vehicle to remain parked on a highway, at the side, between the limits, for a longer period of time and during the times and days set out respectively in columns 1, 2, 3, 4 and 5 of Schedule "E" to this by-law.

Angle Parking - Schedule "F"

- 208.01 Subject to the previous sections of Part II, angle parking is permitted on the roadways, at the sides, and between the limits set forth respectively in columns 1, 2 and 3 of Schedule "F" of this by-law.

con't.....

Parking Meters - General Regulations

- 209.01 Where parking meters have been installed under the authority of this by-law, no person shall park a vehicle or permit a vehicle to remain parked in a parking meter space unless:
- 209.01.01 Where parallel parking is permitted, the front wheels of such vehicle are adjacent to the single parking meter provided for such parking meter space.
- 209.01.02 Where parallel parking is permitted and two meters are mounted on the same standard, the rear wheels of the remote vehicle shall be adjacent to or as close as is practicable to such parking meters and the front wheels of the approach vehicle shall be adjacent to or as close as is practicable to such parking meters.
- 209.01.03 Where angle parking is permitted, the front wheels of the vehicle shall be adjacent to or as close as is practicable to the parking meter provided for such parking meter space.
- 209.02 No person shall park a vehicle or permit a vehicle to remain parked in such a manner that it is not wholly within the area designated as a parking space unless the vehicle is of such length as to render it impossible to park it in one parking space, in which case the adjoining parking space or spaces may, in addition, be used if the required coin deposits are made in the parking meters provided for all such parking spaces so used.
- 209.03 No person shall park a vehicle or permit a vehicle to remain parked in a parking meter space if:

con't.....

209.03.01 The parking meter has been covered by a parking meter cover or parking prohibition sign, or

209.03.02 Such parking meter space is presently occupied by another vehicle.

Parking Metered Space Subject to Other Provisions

209.04 The stopping, standing, and parking of a vehicle in metered spaces shall be subject to all prohibitions, restrictions, limitations and provisions of this By-law, other Town of Pelham Traffic By-laws and The Highway Traffic Act.

Use of Parking Meter

209.05 No person shall deposit or cause to be deposited in any parking meter:

209.05.01 Any slug, device or other substitute for a coin of the Dominion of Canada or of the United States of America, or

209.05.02 Any coin except a one cent coin commonly referred to as a "penny", a five cent coin commonly referred to as a "nickel", a ten cent coin commonly referred to as a "dime", a twenty-five cent coin commonly referred to as a "quarter", or a dollar coin commonly referred to as a "dollar", of the Dominion of Canada or of the United States of America.

Parking Meter Zones - Schedule "G"

209.06 The highways or portions of the highways described in Schedule "G" of this by-law are hereby designated as parking meter zones.

con't.....

209.06.01 Subject to the provisions of Subsection 209.06.02, when parking meters have been erected on the highway, at the side, and between the limits set out respectively in Column 1, 2 and 3 of Schedule "G" of this by-law, no person shall park a vehicle or permit a vehicle to remain parked for a longer period of time and during the times and days set out respectively in Columns 5 and 6 of the said schedule.

209.06.02 Subject to the maximum parking time period and the hours and days of operation set out in Schedule "G" of this by-law, no person shall park any vehicle or permit a vehicle to remain parked in a parking meter space unless the fee set out in Column 4 of the said schedule is deposited in the meter controlling such parking meter space and the said meter is in operation.

Unexpired Parking Meter

209.07 The driver of a vehicle shall not be prevented from using the unexpired time remaining on a parking meter from its previous user without depositing a coin therefor.

Vehicle at Expired Parking Meter

209.08 The fact that a parking meter governing a parking meter space indicates that a vehicle is unlawfully parked is prima facie evidence that such vehicle is unlawfully parked.

Loading and Parking Permits and Parking Meter Exemptions

209.09.01 Notwithstanding other provisions of this by-law commercial vehicles may be parked in a metered zone.

con't.....

- 209.09.02 The By-law Enforcement Officer may issue commercial loading permits for not more than thirty (30) minutes to the owner of any commercial vehicle and any commercial vehicle for which such a permit has been issued may be parked in any parking space while actually engaged in loading or unloading goods, wares, or merchandise, without making use of the parking meter adjacent to such parking space.
- 209.09.03 Every commercial vehicle for which a commercial loading permit has been issued shall be identified by having affixed to the windshield thereof an official parking sticker issued by the By-law Enforcement Officer.
- 209.09.04 The fee for every commercial loading permit shall be in accordance with the Tariff contained in Schedule "G1" to this by-law. Every such permit shall expire on the 31st. day of December of the year for which it was issued.
- 209.09.05 Notwithstanding anything hereinbefore contained, drivers of the following classes of vehicles shall not be required to deposit coins in the parking meter provided for a parking space occupied by such vehicles:
- (i) Fire Department vehicles of the Town of Pelham;
 - (ii) Regional Police Force vehicles;
 - (iii) Ambulances;
 - (iv) Hearses
 - (v) Privately owned vehicles in use by employees of the Town of Pelham or Regional Municipality of Niagara on municipal business, provided that such vehicles are identified by having affixed to the windshield thereof an official parking sticker issued by the Town of Pelham or by the Regional Municipality of Niagara.

- (vi) Vehicles owned by the Region or the Town of Pelham.
- (vii) Vehicles of an area municipal Public Utilities Commission while such vehicles are being used in connection with the construction, maintenance or repair of any plant or equipment of such Commissions.

209.09.06 Commercial vehicle loading permits or parking permits issued by the Region to the owner of any commercial vehicle in the Town of Pelham shall be deemed to be permits issued under this Section.

Taxicabs Parking - Prohibited

209.10 No person shall park any taxicab in a metered parking space, whether the prescribed fee for the use thereof is paid or not, for the purpose of soliciting business; however, it shall be lawful for the driver of a taxicab to stop his taxicab in any unoccupied parking space while actually engaged in loading or unloading passengers.

PART III - SPECIAL ZONES

Bus Stops

301.01 The establishment of a bus stop for local Transit Commission buses on roadways is hereby authorized, and shall be conclusively deemed to have been established when official signs are on display.

Public Vehicle (Inter-City) Parking Zone - Schedule "H"

301.02 Subject to Part II, when official signs are on display, no person shall park a vehicle or permit a vehicle to remain parked on the highway, at the side, between the limits and during the times and days set out respectively in Columns 1, 2, 3 and 4 of Schedule "H" of this by-law, except a public vehicle.

Public Vehicle (Inter-City) Bus Stop - Schedule "I"

- 301.03 Subject to Part II, when official signs are on display, no person shall stand a vehicle or permit a vehicle to remain standing on a highway, at the side, between the limits and during the times and days set out respectively in Columns 1, 2, 3 and 4 of Schedule "I" to this by-law, other than a public vehicle taking on or discharging passengers except that the driver of a vehicle may temporarily stop in a bus stop for the purpose of and while actually engaged in loading or unloading passengers when such stopping does not interfere with a public vehicle waiting to enter or about to enter or exit such bus stop.

School Bus Loading Zones

- 302.01 When official signs have been erected in accordance with The Highway Traffic Act, the portion of highway designated by such signs is hereby established as a "School Bus Loading Zone" and subject to the regulation under the said Act.

Vending Stops - Schedule "J"

- 303.01 No person who sells or offers for sale or takes orders for goods, wares, merchandise or produce from a vehicle shall, for the purpose of carrying on their business, stop the vehicle or permit the vehicle to remain stopped on any part of the highway in such a manner as to interfere with the movement of traffic.
- 303.02 No person shall offer for sale or take orders for goods, wares, merchandise or produce from a vehicle on a highway except from the side of such vehicle facing the closest boulevard.

con't.....

- 303.03 Subject to Part II, no person shall stop a mobile canteen on a roadway, at the side, between the limits, and during the times and days set out respectively in Columns 1, 2, 3 and 4 of Schedule "J" of this by-law.

Taxi Cab Stands - Schedule "K"

- 304.01 Subject to Part II, when official signs are on display, no person shall stand a vehicle or permit a vehicle to remain standing on the highway, at the side, between the limits and during the times and days set out respectively in columns 1, 2, 3 and 4 of Schedule "K" of this by-law, except a taxi cab.

Loading Prohibited - Schedule "L"

- 305.01 Subject to Part II, when official signs are on display, no person shall stop a vehicle to load or unload freight or merchandise or permit a vehicle to stop to load or unload freight or merchandise on a highway, between the limits, at the side and during the times and days set out respectively in columns 1, 2, 3 and 4 of Schedule "L" of this by-law.

Loading Zones - Schedule "M"

- 305.02 Subject to Part II and previous sections of Part III, when official signs are on display, no person shall stop a vehicle or permit a vehicle to remain stopped on a highway, between the limits, at the side and during the times and days set out respectively in columns 1, 2, 3 and 4 of Schedule "M" of this by-law, except a commercial motor vehicle when parked temporarily for the purpose of and while actually engaged in loading or unloading freight or merchandise, and such parking shall not exceed a period of thirty (30) minutes.

con't.....

PART IV - TRAFFIC MOVEMENT - THROUGH HIGHWAYS - STOPS YIELDS -
URNS - ONE-WAY HIGHWAYS TRAFFIC CIRCLES - DESIGNATED LANES

Through Highways - Schedule "N"

401.01 The highways between the limits set out in columns 1 and 2 of Schedule "N" of this by-law, are, except as provided in Subsection 401.02 hereby designated as through highways.

401.02 The designation in Subsection 401.01 of a highway or part of a highway as a through highway shall not include any intersection thereon where the highway intersected is a King's Highway or Regional Road, where traffic signals are installed or where the roadway passes over land owned by the Crown or the Region.

Stop Signs at Intersections - Schedule "P"

402.01 The Town of Pelham shall erect stop signs on the highways, at the intersections set out in columns 1 and 2 of Schedule "P" of this by-law, facing traffic proceeding in the direction set out in column 3 of the said schedule.

Yield Signs at Intersections - Schedule "Q"

403.01 The Town of Pelham shall erect yield signs on the highways, at the intersections set out in columns 1 and 2 of Schedule "Q" of this by-law, facing traffic proceeding in the direction set out in column 3 of the said schedule.

Prohibited Turns - Schedule "R"

404.01 When official signs are on display, no vehicle on the highways, at the intersections or locations set out in columns 1 and 2 of Schedule "R" of this by-law, and proceeding in the direction set out in column 3 of the said schedule, shall be turned in the manner or the direction, during the times and days set out in columns 4 and 5 of the said schedule.

404.02 Where a U-turn is not otherwise prohibited under this by-law or The Highway Traffic Act, such a turn shall be made only where it can be made in safety and without interfering with other traffic.

One Way Highways - Schedule "T"

405.01 When official signs are on display, the highways between the limits set out in Columns 1 and 2 of Schedule "T" of this by-law, are hereby designated as one-way roadways for the passage of vehicles only in the direction set out in Column 3 of the said schedule.

Traffic Circles

406.01 No person shall drive any animal or vehicle otherwise than in a counterclockwise direction in any traffic circle or turning circle of a cul-de-sac.

Designated Lanes - Schedule "U"

407.01 When official signs are on display, the portion of a highway between the limits set out in Columns 1 and 2 of Schedule "U" of this by-law, in the lane during the times set out in Columns 3 and 4 of the said schedule, shall be designated for the traffic movement set out in Column 5 of the said schedule.

407.02 The Town of Pelham shall divide the roadways between the limits set out in Columns 1 and 2 of the Schedule "U", into clearly marked lanes for traffic movements in the particular direction set out in Column 5 of the said schedule.

PART V - SPEED REGULATIONS

Speed Limits on Bridges - Schedule "V"

501.01 When any structure on a highway set out in Columns 1 and 2 of Schedule "V" of this by-law, is marked in compliance with the regulations under The Highway Traffic Act, the maximum rate of speed on such structure shall be the rate of speed set out in Column 3 of the said schedule.

Speed Limits on Highways - Schedule "W"

- 501.02 Subject to Subsection 501.01, when any highway or part of a highway between the limits set out in columns 1 and 2 of Schedule "W" of this by-law is marked in compliance with the regulations under The Highway Traffic Act, the maximum rate of speed on such highway or part of highway shall be the rate of speed set out in column 3 of the said schedule.

Speed Limits in School Zones - Schedule "X"

- 501.03.01 Subject to Subsections 501.01 and 501.02, when official signs and the flashing amber beacons are on display in compliance with the Highway Traffic Act, the maximum rate of speed on the highway or part of a highway between the limits set out in columns 1, 2 and 3 of Schedule "X", shall be 40 kilometres per hour during the days and hours set out in columns 4 and 5 of the said schedule.
- 501.03.02 Subject to Subsection 501.03.01 and where required on any school day to accommodate variations from normal school hours or a school emergency, the flashing amber beacons may be actuated and the speed limit reduced to 40 km\h for any period, between 8:00 a.m. and 5:00 p.m., and not provided under Subsection 501.03.01.

PART VI - LOAD RELATED RESTRICTIONS

Reduced Load on Highways (5 tonnes per axle) During March and April - Schedule "Y"

- 601.01 When official signs are on display, the reduced load restriction provisions of The Highway Traffic Act are declared to be in force with respect to the highways and between the limits set out in columns 1 and 2 of Schedule "Y" of this by-law, during the period from the 1st. day of March to the 30th. day of April inclusive in each and every year.

Reduced Load on Highways (5 tonnes per axle) During Entire Year - Schedule "Z"

- 601.02 When official signs are on display, the reduced load restriction provisions of The Highway Traffic Act are declared to be in force with respect to the highways and between the limits set out respectively in columns 1 and 2 of Schedule "Z" of this by-law, during the period from the 1st. day of January to the 31st. of December inclusive in each and every year.

Oversize and Overweight Load Permits

- 602.01 The Works Superintendent or any person authorized by him is hereby authorized to grant or refuse permits for the moving of heavy vehicles, loads, objects or structures in excess of the otherwise lawful limits, pursuant to The Highway Traffic Act.

PART VII - DRIVING AND RELATED RULES

Yielding to Pedestrian at Sidewalk

- 701.01 The driver or operator of a vehicle emerging from a driveway, laneway, building or lot onto a highway shall bring the vehicle to a full stop immediately before driving onto a sidewalk and upon proceeding shall yield the right-of-way to pedestrians upon the sidewalk.

Barricaded Highways

- 702.01 No person shall drive, operate or park a vehicle or permit a vehicle to remain parked on any part of any highway barricaded and marked by signs showing that its use is prohibited or restricted.

con't.....

Vehicles Crossing Sidewalks, Boulevards & Curbs

- 703.01 In this section, bicycle shall include any such vehicle having a wheel in excess of 50 cm in diameter.
- 703.02 No person shall drive a vehicle upon a sidewalk on a highway except for the purpose of directly crossing the sidewalk.
- 703.03 No person shall drive any motor vehicle over a raised curb or a wheelchair ramp at a crosswalk or sidewalk except at a place where there is a driveway ramp, mountable curb or depressed curb intended for vehicular access.
- 703.04 No person shall drive any motor vehicle on any boulevard except for the purpose of directly crossing the boulevard at a driveway or other designated vehicular crossing.

Boarding or Alighting from Moving Vehicle

- 704.01 No person shall board or alight from any vehicle while such vehicle is in motion.

PART VIII - PEDESTRIANS

Pedestrian Barriers

- 801.01 No pedestrians shall proceed over or under a pedestrian barrier, or within a barricaded area, installed on a sidewalk or at any other location within a highway.

con't.....

Playing on Roadway Prohibited

- 802.01 No person shall play or take part in any game or sport upon a roadway.
- 802.02 No person upon roller skates, or riding in or by means of any coaster or similar device shall go upon a roadway except for the purpose of crossing the roadway, and when so crossing such person shall have the rights and be subject to the obligations of a pedestrian.

Pedestrian Crossing Prohibited - Schedule "AA"

- 803.01 Where official signs are on display, no pedestrian on the highways at the locations set out in columns 1 and 2 of Schedule "AA" of this by-law shall enter onto or cross the roadway approach set out in column 3 of the said by-law.

Pedestrian Crossovers - Schedule "AB"

- 804.01 When official signs are on display in compliance with the Highway Traffic Act, the highways at locations set out in Column 1 and 2 of Schedule "AB" of this by-law are thereby designated as pedestrian crossovers.

PART IX - ERECTION OF SIGNS

Authorization

- 901.01 The Works Superintendent is hereby authorized to apply, erect and maintain such traffic control devices and other structure, plant and equipment as required to give effect to this by-law.

con't.....

Conflicting Private Signs

- 902.01 Subject to the provisions of other by-laws controlling signs, no unauthorized person shall place, maintain or display upon any sign, signal, marking, or device visible from any highway which:
- 902.01.01 Conceals a traffic control device or parking meter from view;
- 902.01.02 Interferes with the effectiveness of a traffic control device or parking meter; or
- 902.01.03 Purports to be, is an imitation of, or resembles any official sign or any regulatory or traffic control device.

Damage to Traffic Control Devices

- 903.01 No person shall move, deface, damage, remove, or in any manner interfere with any traffic control device placed, erected or maintained by the Town of Pelham.
- 903.02 No person shall drive any vehicle on or over any pavement marking, line or strip on the roadway where markers are in place, or signs are on display to indicate that the marking material has been freshly applied, nor shall any person drive any vehicle into or over any such marker so placed, or move or remove such marker unless authorized to do so.

PART X - OFFENCES AND PENALTIES

Subject to Provincial Offences Act

- 1001.01 Any fine imposed or offence created by this by-law is subject to the provisions of the Provincial Offences Act.

con't.....

Offences Punishable by The Highway Traffic Act

1001.02 Any person who contravenes any section of this by-law for which a penalty is provided by The Highway Traffic Act is subject to such penalties.

1001.02.01, 1001.02.02 See BL # 3505 (2014) attached.

Voluntary Penalties - Schedule "AC"

1001.03 Any person who contravenes any of the provisions of the sections or subsections of this by-law set out in column 1 of Schedule "AC" of this by-law and wishes to make a voluntary payment pursuant to the by-law, may pay the amount set out in column 2 of the said schedule, such amount to be payable in lawful money of Canada, and all such penalties are exclusive of costs.

General Penalty

1001.04 Any person who contravenes any of the provisions of this by-law for which a penalty for the contravention thereof has not otherwise been provided, is liable upon conviction therefor to a fine of not less than five dollars (\$5.00) and not more than two thousand dollars (\$2,000.00).

See BL # 1978 (1998) attached)
also BL # 3505 (2014) attached

Voluntary Payment of Parking Penalties

1002.01 Notwithstanding all other provisions of this by-law in respect to penalties, for violations of provisions of Parts II and III of this by-law, any person may, upon presentation of a parking infraction notice at the office listed on such notice issued alleging commission of any of the offences provided in the said sections, pay out of court, within seven days (exclusive of Sundays, Saturdays, and public holidays) from the date of issue of the said notice, the specific penalty provided for such offence by this by-law at the said office, and upon such payment no further proceedings shall be taken under this by-law in respect to the said offence alleged in the notice.

THE CORPORATION OF THE
TOWN OF PELHAM

BY-LAW NO. 1978 (1998)

Being a by-law to amend By-law No. 89-2000, a by-law to regulate traffic and parking on highways under the jurisdiction of the Town of Pelham

WHEREAS it is deemed necessary and desirable to amend By-law No. 89-2000 to regulate parking on various highways within the Town of Pelham;


NOW THEREFORE THE COUNCIL OF THE CORPORATION OF THE TOWN OF PELHAM ENACTS AS FOLLOWS:


1. THAT Town of Pelham By-law No. 89-2000 be amended by deleting Section 1001.4 in its entirety and substituting the following thereto:

see PL # 3505 (2014)

"1001.04 ~~Everyone~~ who contravenes any of the provisions of this By-law is guilty of an offence and subject to penalties as provided for under the Provincial Offences Act."

READ A FIRST, SECOND AND THIRD TIME
AND FINALLY PASSED BY COUNCIL THIS
16th DAY OF FEBRUARY, 1998 A.D.


MAYOR


CLERK

Exemptions - Municipal Vehicles

- 1003.01 The provisions of Parts II and III of this by-law, except Section 209 thereof, do not apply to:
- 1003.01.01 Vehicles operated by or on behalf of the Region, the Town of Pelham, or any municipal utility while engaged in the performance of cleaning, clearing, maintenance, repair, construction or other work on any highway;
- 1003.01.02 Vehicles operated by or on behalf of the Region or the Town of Pelham while in official business.
- 1003.02 Parts II and III of this by-law shall not, in the case of emergency, apply to an emergency vehicle.

PART XI - APPLICATION, ADMINISTRATION AND ENFORCEMENT

Enforcement

- 1101.01 This by-law shall be enforced by the Police Force and by any officer appointed for the enforcing or carrying out of the provisions of this by-law.

Removal of Vehicles

- 1102.01 A Police Officer, upon discovery of any vehicle parked or standing in contravention of this by-law, of any vehicle apparently abandoned or of any vehicle without proper number plates on a highway, may cause such vehicle to be moved or taken to and placed or stored in a suitable place and all costs and charges for removing, care and storage thereof, if any, are a lien upon such vehicle, which may be enforced in the same manner provided in the Mechanic's Lien Act.

See BL⁴ 3505 (2014) attached.

con't.....

THE CORPORATION OF THE

TOWN OF PELHAM

BY-LAW #3505(2014)

Being a By-law to establish a system for Administrative Penalties respecting the Stopping, Standing and Parking of Vehicles, and to amend By-law #89-2000.

WHEREAS sections 8, 9 and 11 of the *Municipal Act*, 2001, S.O. 2001, c. 25, as amended, ("*Municipal Act*, 2001") authorize The Corporation of the Town of Pelham to pass by-laws necessary or desirable for municipal purposes;

AND WHEREAS subsection 102.1(1) of the *Municipal Act*, 2001 provides that a municipality may require a person to pay an Administrative Penalty if the municipality is satisfied that the person failed to comply with any by-laws respecting the parking, standing or stopping of vehicles;

AND WHEREAS the Province adopted the "Administrative Penalties" regulation, O.Reg. 333/07 pursuant to the *Municipal Act*, 2001 which applies to administrative penalties in respect of the Parking, Standing or Stopping of vehicles;

AND WHEREAS pursuant to section 391 of the *Municipal Act*, 2001 authorizes a municipality to pass by-laws imposing fees or charges for costs payable by it for services or activities, and services or activities provided or done by or on behalf of the municipality;

AND WHEREAS The Corporation of the Town of Pelham has enacted by-laws regulating the parking, standing or stopping of vehicles, namely By-law No. 89-2000, as amended, being a By-law regulating traffic and parking on Town Roads and By-Law No. 97-2030, as amended, being a By-law to establish fire routes on private roadways,

AND WHEREAS the Corporation of the Town of Pelham will designate portions of By-law No. 89-2000, as amended and By-law no. 97-2030, as amended to be applicable to the Administrative Penalty System established through this By-law;

AND WHEREAS the Corporation of the Town of Pelham considers it desirable to have one Administrative Penalty System for all by-laws to which Administrative Penalties may apply and may designate other by-laws to be applicable to the Administrative Penalty System established through this By-law;

AND WHEREAS the Corporation of the Town of Pelham considers it desirable to enforce and seek compliance with the designated by-laws, or portions of those by-laws, through the Administrative Penalty System;

NOW THEREFORE the council of The Corporation of the Town of Pelham enacts as follows:

52. Any time limit that would otherwise expire on a holiday is extended to the next day that is not a holiday.
53. Any schedule attached to this By-law forms part of this by-law.

PART XI – COMPLAINTS AND COMMENTS

54. Complaints and comments respecting the administration of the Town's system of parking administrative penalties may be given to the Director or Manager of By-law Services. The Director or Manager shall consider each such complaint or comment in relation to the Director's or Manager's consideration of opportunities for improvements to the Town's system of Parking Administrative Penalties.

PART XII – AMENDMENTS TO PARKING AND TRAFFIC BY-LAW 89-2000

55. The Parking and Traffic By-law 89-2000 is amended by adding the following subsections:

✓“205.01.12 **Interference with Traffic:** No person shall Stop a Vehicle on a Highway in such a manner as to interfere with the movement of Traffic. For clarity, and without limitation, if an oncoming vehicle must change its course to avoid a stopped Vehicle, that Vehicle is deemed to be interfering with Traffic.

deleted - ✓ 205.01.13 **Interference with Snow Clearing:** No person shall Stop a Vehicle on a Highway in such a manner as to interfere with the clearing of snow or the application of sand or salt to the Highway. For clarity, and without limitation, if a Snow Clearing Vehicle must change its course to avoid a Stopped Vehicle, or is prevented from entering an area it would otherwise have entered to clear or plow snow or ice because of a Stopped Vehicle, that Vehicle is deemed to be interfering with the clearing of snow or the application of sand or salt to the Highway.

BL# 3717(2016)

1001.02.01 Designation re: Administrative Penalties

Subsection 1001.02.02, Schedule “A1” and the parts of this By-law to which that Schedule relates are designated as parts of this By-law to which the Town's parking Administrative Penalty System By-law 3505(2014) applies.

1001.02.02 Penalties Created

Each person who permits a vehicle to be Parked, Stopped or Standing contrary to a part of this By-law that is designated pursuant to subsection 1001.02.01 and each owner of that Vehicle are, when given a Penalty Notice in accordance with the Town's Parking Administrative Penalty System By-law 3505(2014), is liable to pay to the Town an Administrative Penalty in the amount specified in Schedule “A1” to this By-law

for each day or part of a day on which the contravention continues.”

56. The Parking and Traffic By-law 89-2000 Section 1001.04 as amended is further amended by deleting the first word “Everyone” and by substituting the phrase, “Subject to subsections 1001.02.01 and 1001.02.02 each person”
57. The Parking and Traffic By-law 89-2000 Section 1102.01 is amended by deleting all wording in the section and replacing it with:

“A Provincial Offences Officer appointed for the carrying out of the provisions of this By-law, upon observing any vehicle Parked, Stopped or Standing in contravention of this By-law, may cause it to be moved or taken away and stored in a suitable place. Towing may occur in addition to any other enforcement mechanism. All costs and charges for removing, taking away and storage, shall be a lien upon the Vehicle, which may be enforce in the manner provided by the Repair and Storage liens Act R.S.O. 1990, c R.25.”


PART XIII – VALIDITY

58. If a Court or Tribunal of competent jurisdiction declares any provision or part of a provision of this By-law to be illegal or unenforceable, then that particular provision or provisions or part of the provision shall be severed and the remainder of this By-law shall continue to remain in full force and shall be valid and enforceable to the fullest extent permitted by law.


PART XIV – EFFECTIVE DATE

59. This By-law shall come into force on July 1, 2014

READ A FIRST, SECOND AND THIRD TIME
AND FINALLY PASSED BY COUNCIL THIS
2ND DAY OF JUNE, 2014 A.D.



D. Augustyn, Mayor



Nancy Bozzato, Town Clerk

Application of By-law

- 1103.01 This by-law applies to all highways and parts of highways under the jurisdiction of the Town of Pelham.

By-law Subject to The Highway Traffic Act

- 1104.01 The provisions of this by-law are subject to the provisions of The Highway Traffic Act.

Schedules Adopted

- 1105.01 The Schedules referred to in this by-law shall form part of this by-law, and each entry in a column of such a schedule shall be read in conjunction with the entry or entries across therefrom and not otherwise.

Former By-laws Repealed

- 1106.01 The following by-laws are hereby repealed: Former Township of Pelham By-laws #1620, #1654, #1655, #1675, #1735 and #1736; Former Village of Fonthill By-law #825 (1967), Town of Pelham By-laws #96 (1971), #98 (1971), #199 (1973), #219 (1973), #359 (1976), #360 (1976), #499 (1978), #560 (1979), #582 (1980), #607 (1980), #645 (1980), #666 (1980), #677 (1981), #707 (1981), #708 (1981), #713 (1981), #723 (1981), #797 (1982), #816 (1982), #822 (1982), #823 (1982), #850 (1983), #928 (1984), #929 (1984), #955 (1984), #1020 (1985), #1021 (1985), #1081 (1986), #1088 (1986), #1117 (1987), #1161 (1987), #1185 (1988), #1189 (1988), #1202 (1988), #1203 (1988), #1213 (1988), #1220 (1988), #1229 (1989) and #1230 (1989) and any other by-law that is found to be inconsistent with this by-law is hereby repealed in whole or in part on the passing of this by-law.

con't.....

By-law Effective Date

1107.01 The provisions of this by-law shall take effect on September 1st., 1989, after approval of this by-law, save and except Parts II and III thereof, by the Regional Municipality of Niagara.

READ A FIRST, SECOND AND THIRD TIME
AND FINALLY PASSED BY COUNCIL THIS
17th. DAY OF APRIL, 1989 A.D.

"MARDI COLLINS"

Mayor

"MURRAY HACKETT"

Clerk

THE CORPORATION OF THE
TOWN OF PELHAM
BY-LAW #2741 (2006)

Being a by-law to amend By-law #89-2000, a by-law to regulate traffic and parking on highways under the jurisdiction of the Town of Pelham.

WHEREAS it is deemed necessary and desirable to amend By-law #89-2000, as amended, to include Community Safety Zones;

NOW THEREFORE COUNCIL OF THE CORPORATION OF THE TOWN OF PELHAM ENACTS AS FOLLOWS:

(1) THAT the following be included in By-law #89-2000:


“Community Safety Zones:


In accordance with the provisions of the Highway Traffic Act, R.S.O. 1996, Schedule 43, Regulation 950, Community Safety Zones are hereby designated on any highway or parts thereof named or described in Column 1 of Schedule “A” to this by-law from the location identified in Column 2 to the location identified in Column 3.

(2) THAT Schedule “A” attached hereto be included as Schedule “AD” to By-law #89-2000.

(3) THAT each designation as per Schedule “A” shall not become effective until said signs have been erected in accordance with the regulations of the Highway Traffic Act.

READ A FIRST, SECOND AND THIRD TIME
AND FINALLY PASSED BY COUNCIL THIS
20th DAY OF FEBRUARY, 2006 A.D.


MAYOR


CLERK

SCHEDULE “A” TO BY-LAW #2741 (2006)

COMMUNITY SAFETY ZONE

<u>COLUMN 1</u>	<u>COLUMN 2</u>	<u>COLUMN 3</u>
<u>HIGHWAY</u>	<u>FROM</u>	<u>TO</u>
Haist Street	Welland Road	Canboro Road

SCHEDULE "A"
STOPPING PROHIBITIONS

<u>Column 1</u> <u>Highway</u>	<u>Column 2</u> <u>Side</u>	<u>Column 3</u> <u>From</u> <u>To</u>	<u>Column 4</u> <u>Times/Days</u>
-----------------------------------	--------------------------------	---	--------------------------------------

SCHEDULE "B"
STANDING PROHIBITIONS

<u>Column 1</u> <u>Highway</u>	<u>Column 2</u> <u>side</u>	<u>From</u>	<u>Column 3</u> <u>To</u>	<u>Column 4</u> <u>Times/Days</u>
-----------------------------------	--------------------------------	-------------	------------------------------	--------------------------------------

SCHEDULE "C" – PARKING PROHIBITIONS

By-law #89-2000, as amended

COLUMN 1	COLUMN 2	COLUMN 3		COLUMN 4
Highway	Side	From	To	Times/Days
<i>#3200(2011)</i> All roads & Streets in the Town of Pelham, except Church Hill	Both sides <i>repealed</i>			2:00 a.m. to 6:00 a.m. – November 1 to March 31
Balfour Street	West Side	Canboro Road	100 metres south	At all times
Balfour Street	West side	Welland Road	35 metres north of Welland Road	At any time
Baxter Lane	West side	Regional Road 63 (Canboro)	Welland Road	At any time
Broad Street	South side	Pelham Street	Chestnut Street	At any time
Brock Street	Both sides	East limit of Cemetery	60 metres east	At any time during period (November 1 to March 31)
Canboro Road	South side	West limit of Lot 11, Plan 25, NKA 717	West limit of Lot 12, Plan 25, NKA Plan 717	At any time
Canboro Road	North side	Church Street	Highway #20 West	At any time
Canboro Road	Both sides	Regional Road #24 (Vineland Townline Road)	46 metres east	Anytime
Canboro Road	North side	38 metres east of Maple Street	Balfour Street	Anytime
Canboro Road	South side	28 metres east of Baxter Lane	94 metres east	Anytime
Canboro Road	South side	Balfour Street	610 metres west	Anytime
Canboro Road	South side	Haist Street	Church Hill	Anytime
Church Street	West side	Southerly limit of Fenwick United Church Parking Lot	#990 Church Street (370m south of Canboro Road centre line)	At any time
Church Street (Fenwick)	West side	Regional Road 63 (Canboro)	13 metres south of Regional Road 63 (Canboro)	At any time
College Street	North side	Pelham Street	47 metres east of Pelham Street	At any time
College Street	South Side	Pelham Street	22 metres east of Pelham Street	At any time
Cream Street	East side	390 metres north of Tice Road	370 metres south of Metler Road	At any time
Garner Avenue	West side	Regional Road 63 (Canboro)	130 metres south of Regional Road 63	At any time
Haist Street	West side	Welland Road	Pancake Lane	At any time

SCHEDULE "C" – PARKING PROHIBITIONS
By-law #89-2000, as amended

Haist Street	West side	Highway #20 West	Regional Road 63	At any time
Haist Street <i>See By-l 3200 (2011)</i>	Both sides	Highway #20 West	Metler Road	At any time
Highway #20 East	Both sides	East limit of Village of Fonthill	Regional Road 36	At any time
Highway #20 West	South side	Regional Road 36	21 metres west of Regional Road 36	At any time
Highway #20 West	South side	West limit of Lot 4, Plan 25, NKA 717	West limit of Lot 5, Plan 25, NKA Plan 717	At any time
Highway #20 West	North side	Pelham Street	36 metres west of Pelham Street	At any time
Highway #20 West	North side	West limit of Lot 58, Plan 25, NKA 717	Haist Street	At any time
Hurricane Road	Both sides	Pelham Street	Highway #20 East	At any time
Lookout Street	Both sides	Highway #20 West	Tice Road	At any time
Lookout Street	Both sides	Centre line of Tice Road	95 metres south	At any time during period (November 1 to March 31)
Lookout Street	Both sides	Centre line of Tice Road	186 metres south	At any time (November 1 to March 31)
Lyndhurst Avenue	Both sides	Station Street	Lorimer Street	Two (2) hours
Maple Street (Fenwick)	Both sides	Regional Road 63 (Canboro)	9 metres south of Regional Road 63 (Canboro)	At any time
Metler Road	Both sides	Regional Road #32 (Effingham Street)	Haist Street	At any time
Millbridge Crescent	North side	76.2m from Parkhill Road (Centre line)	86.8m from Parkhill Road (Centre line)	At any time
Millbridge Crescent	South Side	79.6m from Parkhill Road (centre line)	90.2m from Parkhill Road (centre line)	At any time
<i>3L 3200 (2011)</i> Pelham Street <i>delete</i>	East side	Highway #20	26 metres north of Highway #20	At any time
<i>3L 3200 (2011)</i> Pelham Street <i>delete</i>	West side	Highway #20	10 metres north of Highway #20	At any time
<i>3L 3200 (2011)</i> Pelham Town Square <i>delete</i>	South side	Pelham Town Square (South Road)	30 metres west of east limit of Pelham Town Square (South Road)	At any time

SCHEDULE "C" – PARKING PROHIBITIONS
By-law #89-2000, as amended

#3200(2011)	Pelham Town Square	South side <i>repealed #1960</i>	7m West of East property line of #31 Pelham Town Square	East property line of Library #43 Pelham Town Square	At any time (By-law #1960 (1997))
#3200(2011)	Pelham Town Square <i>delete</i>	South side	100 metres west of Station Street	Station Street	At any time
#2125(1999)	Pelham Town Square <i>delete</i>	North Side	Centre line of Plaza Access	75 metres east	At any time
#3200(2011)	Pelham Town Square <i>delete</i>	North side <i>repealed #2125</i>	Centre line of Plaza Access	90 metres east	At any time
#3200(2011)	Pelham Town Square (south)	North Side <i>repealed #1119</i>	Plaza Access Road	Municipal Building Parking Lot	At any time
	Port Robinson Road	North side	Regional Road #36 (Pelham Street)	Station Street	Anytime
	Station Street	East side	Regional Road #20	66 metres north	At any time
	Station Street	West side	Regional Road #20	20 metres north of Lyndhurst Avenue	At any time
	Tice Road	Both sides	Regional Road #32 (Effingham Street)	Lookout Street	At any time
	Tice Road	Both sides	Centre line of Lookout Street	210 metres west	At any time during period (November 1 to March 31)
	Tice Road	Both sides	Centre line of Lookout Street	368 metres west	At any time (November 1 to March 31)
	Welland Road	South side	Mussari Court	Townsend Circle	At any time
	Welland Road	North side	Woodside Square (East)	Regional Road 36 (Pelham)	At any time

5. THAT Schedule "E" - Limited Parking Restrictions of By-law No. 89-2000 be amended by deleting the following:

<u>Column 1</u> <u>Highway</u>	<u>Column 2</u> <u>Side</u>	<u>From</u>	<u>To</u>	<u>Column 4</u> <u>Times/Days</u>	<u>Column 5</u> <u>Maximum</u>
✓ Canboro Road	South Side	West limit of Lot 5, Plan 25, NKA Plan 717	West limit of Lot 11, Plan 25, NKA Plan 717	Sunday-Saturday - 8:00 am to 9:00 pm	2 hrs
✓ Highway 20 West	South Side	21 m west of Regional Road 36	West Limit of Lot 4, Plan 25, NKA Plan 717	Sunday-Saturday - 8:00 am to 9:00 pm	1 hr
✓ Highway 20 West	North Side	36 m west of Pelham Street	West limit of Lot 58, Plan 25, NKA Plan 717	Saturday-Thursday - 8:00 am to 6:00 pm Friday only - 8 am to 9:00 pm	1 hr 1 hr
✓ Pelham Street	West Side	10 m north of Highway #20	North limit of Lot 4, Plan 25, NKA Plan 717	Sunday-Saturday - 8:00 am to 9:00 pm	1hr
✓ Pelham Street	East Side	26 m north of Highway #20	North limit of Lot 4, Plan 25, NKA Plan 717	Saturday-Thursday - 8:00 am to 6:00 pm Friday only - 8:00 am to 9:00 pm	1 hr 1 hr

6. THAT By-law No. 89-2000 be amended by adding Schedule C1 attached hereto.

7. THAT Schedule "C" - Parking Prohibitions of By-law No. 89-2000 be amended by adding the following:

<u>Column 1</u> <u>Highway</u>	<u>Column 2</u> <u>Side</u>	<u>From</u>	<u>To</u>	<u>Column 4</u> <u>Times/Days</u>
Balfour Street	West side of traffic island	Memorial Drive	Balfour Street	At any time
Canboro Road	South Side	42 m southwest of Highway 20 West	Highway 20 West	At any time
Haist Street	Both Sides	Welland Road	Canboro Road	At any time
Haist Street	West Side	Highway 20 West	Metler Road	At any time
Haist Street	East Side	Highway 20 West	62 m north of Highway 20 West	
Haist Street	East Side	273 m north of Highway 20 West	Metler Road	At any time
Pelham Street	West Side	Highway 20	26 m north of Highway 20	At any time
Pelham Street	East Side	Highway 20	28 m north of Highway 20	At any time
Pelham Town Square	Both Sides (save and except north side from 60 m west of Station Street to 196 m west of Station Street subject to Schedule "E" - Limited Parking Restrictions to By-law No. 89-2000)			At any time

SCHEDULE "C1"
PARKING PROHIBITIONS

COLUMN 1
HIGHWAY

COLUMN 2
SIDE

COLUMN 3
FROM

TO

COLUMN 4
TIMES/DAYS

All Roads & Streets in the Town of Pelham
except Church Hill

Both Sides

2:00 am to 6:00 am November 1 to March 31

SCHEDULE "D"

TRAILER AND COMMERCIAL MOTOR VEHICLE PARKING PROHIBITIONS

<u>Column 1</u>	<u>Column 2</u>		<u>Column 3</u>	<u>Column 4</u>
<u>Highway</u>	<u>Side</u>	<u>From</u>	<u>To</u>	<u>Times/Days</u>

SCHEDULE "E - LIMITED PARKING RESTRICTIONS
By-law #89-2000, as amended


COLUMN 1	COLUMN 2	COLUMN 3		COLUMN 4	COLUMN 5
Highway	Side	From	To	Times/Days	Maximum
Canboro Road <i>delete per BL# 3200(2011)</i>	South side	West limit of Lot 5, Plan 25, NKA Plan 717	West limit of Lot 11, Plan 25, NKA Plan 717	Sunday-Saturday 8:00 a.m. to 9:00 p.m.	2 hours
Canboro Road	South side	Effingham Street	90 metres west of Effingham Street	Sunday to Saturday	2 hours
Canboro Road	North side	Effingham Street	70 metres west of Effingham Street	Sunday to Saturday	2 hours
Church Hill	North side	60m west of Pelham Street	145 metres west of Pelham Street	Monday to Friday – 8:00 a.m. to 6:00 p.m.	2 hours
Church Hill	South side	10m west of Pelham Street	90m west of Pelham Street	Monday to Friday – 8:00 a.m. to 6:00 p.m.	2 hours
Highway #20 West <i>delete per BL# 3200(2011)</i>	South side	21 metres west of Regional Road 36	West limit of Lot 4, Plan 25, NKA Plan 717	Sunday-Saturday 8:00 a.m. to 9:00 p.m.	1 hour
Highway #20 West <i>delete per BL# 3200(2011)</i>	North side	36 metres west of Pelham Street	West limit of Lot 58, Plan 25, NKA Plan 717	Saturday-Thursday 8:00 a.m. to 6:00 p.m. Friday only – 8:00 a.m. to 9:00 p.m.	1 hour 1 hour
Pelham Street <i>delete per BL# 3200(2011)</i>	East side	26 metres north of Highway #20	North limit of Lot 4, Plan 25, NKA Plan 717	Saturday-Thursday 8:00 a.m. to 6:00 p.m. Friday only – 8:00 a.m. to 9:00 p.m.	1 hour 1 hour
Pelham Street <i>delete per BL# 3200(2011)</i>	West side	10 metres north of Highway #20	North limit of Lot 4, Plan 25, NKA Plan 717	Sunday-Saturday 8:00 a.m. to 9:00 p.m.	1 hour
Spruceside Crescent	Both sides	15 metres west of Woodstream Boulevard	35 metres west of Woodstream Boulevard	Sunday-Saturday At all times	10 minutes-By-law #1744 (1995)

8. THAT Schedule "E" - Limited Parking Restrictions of By-law No. 89-2000 be amended by adding thereto the following:


<u>Column 1</u> <u>Highway</u>	<u>Column 2</u> <u>Side</u>	<u>From</u>	<u>To</u>	<u>Column 4</u> <u>Times/Days</u>	<u>Column 5</u> <u>Maximum</u>
Canboro Road	North side	31 m west of Maple Street	62 m west of Maple Street	At any time	2 hrs
Canboro Road	North Side	Maple Street	39 m east of Maple Street	At any time	2 hrs
Canboro Road	South Side	19 m east of Welland Road	Baxter Lane	At any time	2 hrs
Canboro Road	South Side	Baxter Lane	29 m east of Baxter Lane	At any time	2 hrs
Highway 20 West	South Side	31 m west of Pelham Street	101 m west of Pelham Street	At any time	2 hrs
Highway 20 West	North Side	36 m west of Pelham Street	87 m west of Pelham Street	At any time	2 hrs
Pelham Street	West Side	40 m south of Highway 20	230 m south of Highway 20	At any time	2 hrs
Pelham Street	East Side	60 m south of Highway 20	6.3 m north of Pelham Town Square	At any time	2 hrs
Pelham Street	East Side	15 m south of Pelham Town Square	College Street	At any time	2 hrs
Pelham Street	West Side	26 m north of Highway 20	87 m north of Highway 20	At any time	2 hrs
Pelham Street	East Side	28 m north of Highway 20	Broad Street	At any time	2 hrs
Pelham Town Square	North Side	60 m west of Station Street	196 m west of Station Street	At any time	2 hrs

9. THAT this By-law shall come into force and effect the day that signs have been erected in accordance with the regulations of the Highway Traffic Act.

READ A FIRST, SECOND AND THIRD TIME
AND FINALLY PASSED BY COUNCIL THIS
16th DAY OF MAY, 2011 A.D.



MAYOR D. AUGUSTYN



TOWN CLERK NANCY J. BOZZATO

SCHEDULE "F"

ANGLE PARKING

Column 1
Highway

Column 2
Side

From

Column 3
To

SCHEDULE "G"
PARKING METER ZONES

<u>Column 1</u>	<u>Column 2</u>	<u>Column 3</u>	<u>Column 4</u>	<u>Column 5</u>	<u>Column 6</u>
<u>Highway</u>	<u>Side</u>	<u>From</u>	<u>To</u>	<u>Fee</u>	<u>Maximum Times/Day</u>

SCHEDULE "G1"	
FEE FOR COMMERCIAL VEHICLE LOAD PERMIT	\$.00

SCHEDULE "H"

PUBLIC VEHICLE PARKING ZONES

<u>Column 1</u>	<u>Column 2</u>	<u>Column 3</u>	<u>Column 4</u>
<u>Highway</u>	<u>Side</u>	<u>From</u>	<u>To</u>
			<u>Times/Days</u>

SCHEDULE "I"
PUBLIC VEHICLE BUS STOPS

<u>Column 1</u>	<u>Column 2</u>	<u>Column 3</u>	<u>Column 4</u>
<u>Highway</u>	<u>Side</u>	<u>From</u>	<u>To</u>
			<u>Times/Days</u>

SCHEDULE "J"
VENDING STOPS

<u>Column 1</u> <u>Highway</u>	<u>Column 2</u> <u>Side</u>	<u>Column 3</u> <u>To</u>	<u>Column 4</u> <u>Times/Days</u>
-----------------------------------	--------------------------------	------------------------------	--------------------------------------

SCHEDULE "K"
TAXI CAB STANDS

<u>Column 1</u> <u>Highway</u>	<u>Column 2</u> <u>side</u>	<u>Column 3</u> <u>To</u>	<u>Column 4</u> <u>Times/Days</u>
-----------------------------------	--------------------------------	------------------------------	--------------------------------------

SCHEDULE "L"
LOADING PROHIBITIONS

<u>Column 1</u> <u>Highway</u>	<u>Column 2</u> <u>From</u>	<u>To</u>	<u>Column 3</u> <u>Side</u>	<u>Column 4</u> <u>Times/Days</u>
-----------------------------------	--------------------------------	-----------	--------------------------------	--------------------------------------

SCHEDULE "M"

LOADING ZONES

<u>Column 1</u> Highway	<u>Column 2</u> Side	<u>From</u>	<u>Column 3</u> To	<u>Column 4</u> Times/Days
----------------------------	-------------------------	-------------	-----------------------	-------------------------------

SCHEDULE "N – THROUGH HIGHWAYS
By-law #89-2000, as amended

COLUMN 1	COLUMN 2	
Highway	From	To
Balfour Street	Metler Road	Regional Road #20 (Highway #20)
Balfour Street	Regional Road #20 (Highway #20)	Canboro Road
Canboro Road	Regional Road #24 (Vineland Townline Road)	Haist Street
Canboro Road	Haist Street	Church Hill
Church Hill	Canboro Road	Regional Road #36 (Pelham Street)
Cream Street	Sixteen Road	Metler Road
Effingham Street	Regional Road #69 (Pelham Road)	Sixteen Road
Effingham Street	Sixteen Road	Regional Road #20 (highway #20)
Metler Road	Cream Street	Balfour Street
Port Robinson Road	Regional Road #36 (Pelham Sreet)	Pelham/Thorold Boundary
Quaker Road	Regional Road #36 (Pelham Street)	Line Avenue
Rice Road	Regional Road #20 (Highway #20)	Port Robinson Road
Rice Road	Port Robinson Road	Pelham/Welland Boundary
Sixteen Road	Effingham Street	Cream Street

SCHEDULE "P - STOP SIGN LOCATIONS
By-law #89-2000, as amended

COLUMN 1	COLUMN 2	COLUMN 3
Highway	From	Facing Traffic
Alder Crescent (North Entrance)	Balfour Street	Westbound on Alder Crescent
Alder Crescent (South Entrance)	Balfour Street	Westbound on Alder Crescent
Alsop Avenue	E. W. Farr Memorial School	Eastbound on E. W. Farr Memorial School Entrance
Arbor Circle	Welland Road	Southbound
Bacon Lane	Line Avenue	Eastbound
Baker Place	Bigelow Crescent	Southbound
Balfour Street	Kilman Road	Northbound
Balfour Street	Kilman Road	Southbound
Balfour Street	Foss Road	Southbound
Balfour Street	Sumbler Road	Northbound
Balfour Street	Sumbler Road	Southbound
Balfour Street	Foss Road	Northbound
Balfour Street	Welland Road	Southbound
Balfour Street	Welland Road	Northbound
Balfour Street	Metler Road	Southbound
Baxter Lane	Welland Road	Southbound
Beamer Street	Sawmill Road	Southbound
Beamer Street	Ninth Avenue Louth	Northbound
Beckett Crescent	Darby Lane	Eastbound on Beckett Crescent
Beechnut Court	Berkwood Place	Eastbound
Beechwood Court	John Street	Northbound on Beechwood Court
Berkhout Terrace	Berkwood Place	Southbound
Berkwood Place	Haist Street	Eastbound
Bigelow Crescent	Haist Street	Westbound
Bigelow Crescent	Woodstream Boulevard	Eastbound
Blackwood Crescent	Pancake Lane	Southbound
Brewerton Boulevard	Lookout Street	Westbound traffic on Brewerton Boulevard
Brewerton Boulevard	Haist Street	Eastbound traffic on Brewerton Boulevard
Broad Street	Pelham Street	Westbound
Brookbank Crescent	Fallingbrook Drive	Southbound
Brookbank Crescent	Fallingbrook Drive	Eastbound
Brookbank Crescent	Fallingbrook Drive	Southbound
Brookbank Crescent	Fallingbrook Drive	Northbound
Brookfield Court	Merritt Road	Northbound
Brucewood	Damude Drive	Northbound
Buckley Terrace	Kline Crescent	Southbound traffic on Buckley Terrace
Buckley Terrace	Brewerton Boulevard	Northbound traffic on Buckley Terrace
Buckley Terrace	Brewerton Boulevard	Southbound traffic on Buckley Terrace
Buckley Terrace	Marlene Stewart Drive	Northbound traffic on Buckley Terrace
Buckley Terrace	Marlene Stewart Drive	Southbound traffic on Buckley Terrace
Buckley Terrace	Philmori Boulevard	Northbound traffic on Buckley Terrace
Burton Avenue	Pelham Street	Eastbound
Canboro Road	Haist Street	Northbound
Canboro Road	Haist Street	Southbound
Canboro Road	Haist Street	Westbound

SCHEDULE "P - STOP SIGN LOCATIONS
By-law #89-2000, as amended

Canboro Road	Haist Street	Eastbound
Canboro Road	Centre Street	Westbound traffic on Canboro Road
Canboro Road	Centre Street	Eastbound traffic on Canboro Road
Canboro Road	Oakridge Boulevard	Northbound on Oakridge Boulevard
Canboro Road	Church Hill	North-eastbound on Canboro Road
Canboro Road	Cream Street	Eastbound
Canboro Road	Cream Street	Westbound
Centre Street	Metler Road	Southbound
Centre Street	Kilman Road	Northbound
Centre Street	Kilman Road	Southbound
Centre Street	Memorial Drive	Southbound
Centre Street	Memorial Drive	Northbound
Centre Street	Foss Road	Southbound
Centre Street	Foss Road	Northbound
Centre Street	Sumbler Road	Southbound
Centre Street	Welland Road	Northbound
Centre Street	Welland Road	Southbound
Centre Street	Sawmill Road	Northbound
Centre Street	Sawmill Road	Southbound
Centre Street	Tice Road	Southbound
Centre Street	Tice Road	Northbound
Chantler Road	Church Street	Eastbound
Chantler Road	Church Street	Westbound
Chantler Road	Effingham Street	Northbound on Effingham Street
Chantler Road	Effingham Street	Southbound on Effingham Street
Chantler Road	Cream Street	Northbound on Cream Street
Chantler Road	Cream Street	Southbound on Cream Street
Chantler Road	Poth Street	Northbound on Poth Street
Chantler Road	Poth Street	Southbound on Poth Street
Chantler Road	Balfour Street	Southbound on Balfour Street
Chantler Road	Pihach Street	Northbound on Pihach Street
Cherry Avenue	Blackwood Crescent	Northbound
Cherry Ridge Boulevard	Sandra Drive	Eastbound traffic on Sandra Drive
Cherry Ridge Boulevard	Lampman Drive	Southbound traffic on Cherry Ridge Boulevard
Cherry Ridge Boulevard	Alsop Avenue	Eastbound on Alsop Avenue
Cherry Street	Pancake Lane	Southbound
Cherry Street	Haist Street	Eastbound
Cherrywood Avenue	Station Street	Eastbound
Cherrywood Avenue	Lorimer Street	Westbound
Chestnut Street	Hurricane Road	Northbound
Church Street	Canboro Road	Westbound
Church Street	Canboro Road	Eastbound
Church Street	Foss Road	Southbound on Church Street
Church Street	Foss Road	Northbound on Church Street
Clare Avenue	Quaker Road	Northbound

SCHEDULE "P - STOP SIGN LOCATIONS
By-law #89-2000, as amended

College Street	Station Street	Eastbound
Comfort Drive	Metler Road	Northbound on Comfort Drive
Concord Street	Haist Street	Eastbound
Concord Street	Evelyn Court	Southbound on Evelyn Court
Cream Street	Sawmill Road	Northbound
Cream Street	Sumbler Road	Northbound
Cream Street	Foss Road	Southbound
Cream Street	Welland Road	Southbound
Cream Street	Welland Road	Northbound
Cream Street	Memorial Drive	Northbound
Cream Street	Metler Road	Northbound
Cream Street	Sixteen Road	Northbound
Cream Street	Sixteen Road	Southbound
Cream Street	Metler Road	Westbound
Cream Street	Tice Road	Southbound
Cream Street	Tice Road	Northbound
Cream Street	Roland Road	Eastbound on Roland Road
Cream Street	Roland Road	Westbound on Roland Road
Cream Street (north)	Metler Road	Southbound on Cream Street (north)
Cream Street (north)	Metler Road	Eastbound on Cream Street (north)
Crosshill Road	Haist Street	Westbound
Crosshill Road	Parkhill Road	Eastbound on Crosshill Road
Cynthia Court	Spruceside Crescent	Southbound
D'Everardo Drive	Berkwood Place	Westbound
D'Everardo Drive	Haist Street	Eastbound
D'Everardo Drive	Berkwood Place	Westbound
Daleview Crescent	Moote Lane	Southbound
Daleview Crescent	Daleview Drive	Eastbound on Daleview Drive
Daleview Drive	Daleview Crescent	Southbound
Daleview Drive	Highland Avenue	Eastbound
Damude Drive	Haist Street	Westbound
Darby Lane	Beckett Crescent	Southbound on Darby Lane
Davis Court	Philmore Boulevard	Northbound traffic on Davis Court
Davis Lane	Haist Street	Westbound
Deerpark Crescent	Nursery Road	Northbound
Deerpark Crescent	Spruceside Crescent	Eastbound
Dogwood Court	Berkwood Place	Eastbound
Edward Avenue	Karen Court	Eastbound
Effingham Street	Welland Road	Southbound
Effingham Street	Welland Road	Northbound
Effingham Street	Foss Road	Southbound
Effingham Street	Foss Road	Northbound
Effingham Street	Sumbler Road	Northbound
Effingham Street	Sumbler Road	Southbound
Effingham Street	Chantler Road	Northbound
Effingham Street	Chantler Road	Southbound
Elizabeth Drive	Highland Avenue	Westbound
Elm Avenue	Pelham Street	Eastbound
Emmett Avenue	Station Street	Eastbound
Fallingbrook Drive	Spruceside Crescent	Southbound
Fallingbrook Drive	Spruceside Crescent	Northbound
Fallingbrook Drive	Spruceside Crescent	Southbound

SCHEDULE "P - STOP SIGN LOCATIONS
By-law #89-2000, as amended

Fallingbrook Drive	Spruceside Crescent	Northbound
Fern Gate	Nursery Road	Northbound
Fern Gate	Welland Road	Southbound
Foresthill Crescent	Woodstream Boulevard	Westbound
Foss Road	Church Street	Eastbound
Foss Road	Church Street	Westbound
Foss Road	Centre Street	Northbound on Centre Street
Foss Road	Centre Street	Southbound on Centre Street
Foss Road	Balfour Street	Northbound on Balfour Street
Foss Road	Balfour Street	Southbound on Balfour Street
Foss Road	Cream Street	Southbound on Cream Street
Foss Road	Cream Street	Southbound on Cream Street
Foss Road	Farr Street	Southbound on Farr Street
Foss Road	Church Street (north)	Eastbound
Garner Avenue	Welland Road	Southbound
Giles Crescent	Burton Avenue	Westbound on Burton Avenue
Green Vale Court	Foresthill Crescent	Northbound
Haist Court	Haist Street	Eastbound
Haist Street	Welland Road	Northbound
Haist Street	Foss Road	Southbound
Haist Street	Welland Road	Southbound
Haist Street	Welland Road	Westbound
Haist Street	Quaker Road	Northbound
Haist Street	Metler Road	Northbound
Haist Street	Metler Road	Southbound
Haist Street	Rolling Meadows Boulevard	Eastbound
Haist Street	Pelham Arena Entrance	Eastbound on Pelham Arena Entrance
Haist Street	Beckett Crescent	Eastbound on Beckett Crescent
Hansler Drive	Overholt Road	Southbound
Homestead Boulevard	Tanner Drive	Eastbound on Homestead Boulevard
Hurricane Road	Pelham Street	Westbound
John Street	Stella Street	Eastbound
John Street	Stella Street	Westbound on John Street
Kathy Court	Berkwood Place	Southbound
Kathy Court	Berkwood Place	Southbound on Kathy Court
Ker Crescent	Sandra Drive (east intersection)	Southbound on Ker Crescent
Ker Crescent (west entrance)	Sandra Drive	Southbound on Ker Crescent
Ker Crescent (west entrance)	Sandra Drive	Northbound on Ker Crescent
Kevin Drive	Haist Street	Westbound
Kevin Drive	Quaker Road	Southbound
Kilman Road	Maple Street	Eastbound
Kilman Road	Maple Street	Westbound
Kilman Road	McGlashan Street	Southbound on McGlashan Street
Kimberley Court	Sixteen Road	Southbound on Kimberley

SCHEDULE "P - STOP SIGN LOCATIONS
By-law #89-2000, as amended

		Court
Kinsman Court	Chestnut Street	Westbound on Kinsman Court
Kline Crescent	Brewerton Boulevard	Northbound traffic on Kline Crescent
Kunda Park Boulevard	Stella Street	Northbound on Kunda Park Boulevard
Lampman Drive	Mansfield Drive	Westbound traffic on Lampman Drive
Leslie Place	Station Street	Westbound
Linden Avenue	Pelham Street	Eastbound
Line Avenue	Merritt Road	Northbound
Line Avenue	Quaker Road	Southbound
Longspur Circle	Crosshill Road	Southbound
Lorimer Street	Hurricane Road	Northbound
Lorimer Street	Station Street	Eastbound
Lorimer Street	Hurricane Road	Southbound
Luffman Drive	Orchard Hill Road	Northbound on Luffman Drive
Lyndhurst Avenue	Station Street	Eastbound
Magnolia Court	D'Everardo Drive	Southbound
Mansfield Drive	Ker Crescent	Southbound traffic on Mansfield Drive
Maple Street	Tice Road	Northbound
Maple Street	Tice Road	Southbound
Maple Street	Metler Road	Southbound
Maple Street	Metler Road	Northbound
Maple Street	Sawmill Road	Northbound
Maple Street	Sawmill Road	Southbound
Maple Street	Memorial Drive	Northbound on Maple Street
Marlene Stewart Drive	Lookout Street	Westbound traffic on Marlene Stewart Drive
Marylea Street	Bacon Lane	Southbound on Marylea Street
Marylea Street	Bacon Lane	Northbound on Marylea Street
Marylea Street	Steflar Street	Northbound
Mason Drive	Saddler Street	Northbound on Mason Drive
Mayfair Avenue	Chestnut Street	Westbound
Mayfair Avenue	Lorimer Street	Eastbound on Mayfair Avenue
Meadowvale Drive	Rolling Meadows Boulevard	Northbound
Meadowvale Drive	Rolling Meadows Boulevard	Westbound
Merritt Road	Kunda Park Boulevard	Southbound on Kunda Park Boulevard
Metler Road	Hansler Drive	Eastbound
Metler Road	Balfour Street	Eastbound
Metler Road	Balfour Street (south)	Northbound on Metler Road
Metler Road	Balfour Street (south)	Westbound on Metler Road
Michaela Crescent	Welland Road	Northbound on Michaela Crescent
Michaela Crescent	Quaker Road	Northbound on Michaela Crescent
Milburn Drive	Spruceside Crescent	Northbound
Milburn Drive	Welland Road	Southbound
Millbridge Crescent	Spruceside Crescent	Eastbound

SCHEDULE "P - STOP SIGN LOCATIONS
By-law #89-2000, as amended

Millbridge Crescent	Woodstream Boulevard	Eastbound
Moore Drive	Tice Road	Southwestbound
Moote Lane	Strathcona Drive	Southwestbound
Moote Lane	Daleview Crescent	Northbound
Mussari Court	Welland Road	Northbound
Nursery Lane	Haist Street	Westbound
Nursery Road	Spruceside Crescent	Eastbound
Oak Lane	Brucewood	Eastbound
Oakridge Boulevard	Concord Street (South intersection)	Southbound on Oakridge Boulevard
Oakridge Boulevard	Concord Street (North intersection)	Eastbound on Concord Street
Orchard Place	Haist Street	Westbound
Overholt Road	Pelham Street	Eastbound
Overholt Road	Haist Street	Westbound
Pancake Lane	Haist Street	Westbound
Pancake Lane	Haist Street	Eastbound
Pancake Lane	Effingham Street	Westbound
Park Lane	Highway #20	Southbound
Parkdale Crescent	Hurricane Road	Northbound
Parkhill Road	Millbridge Crescent	Southbound
Pelham Town Square	South Fonthill Plaza Entrance	Southbound on South Plaza Entrance
Pelham Town Square	West Fonthill Plaza Entrance	Eastbound on Pelham Town Square
Petronella Parkway	Brock Avenue	Northbound
Petronella Parkway	Brock Street	Northbound on Petronella Parkway
Pickwick Place	Pancake Lane	Southbound
Pickwick Place	Pancake Lane	Southbound on Pickwick Place
Poth Street	Sumbler Road	Northbound
Poth Street	Sumbler Road	Southbound
Poth Street	Foss Road	Northbound
Quaker Road	Welland Road	Northbound
Quaker Road	Haist Street	Westbound
Quaker Road	Haist Street	Southbound on Haist Street
River Road	Cream Street	Southbound on Cream Street
River Road	Balfour Street	Southbound on Balfour Street
River Road	Church Street	Southbound on Church Street
River Road	Church Street	Northbound on Church Street
River Road	Farr Street	Southbound on Farr Street
Roland Road	Maple Street	Eastbound
Roland Road	Maple Street	Westbound
Roland Road	Centre Street	Westbound on Roland Road
Roland Road	Centre Street	Eastbound on Roland Road
Roland Road	Balfour Street	Northbound on Balfour Street
Saddler Street	Tanner Drive	Westbound on Saddler Street
Saddler Street	Line Avenue	Eastbound on Saddler Street
Sandra Drive	Alsop Avenue	Northbound on Alsop Avenue
Sandra Drive	Maple Street	Westbound on Sandra

SCHEDULE "P - STOP SIGN LOCATIONS
By-law #89-2000, as amended

		Drive
Sawmill Road	Wessel Drive	Eastbound
Sawmill Road	Wessel Drive	Westbound
Sawmill Road	Beamer Street	Southbound on Beamer Street
Scottdale Court	Hurricane Road	Southbound
Sherri-Lee Crescent	Kevin Drive	Southbound
Shoalts Drive	Pancake Lane	Northbound
Shoalts Drive	Bigelow Crescent	Southbound
Shorthill Place	Pelham Street	Westbound
Shorthill Place	Station Street	Eastbound
Sixteen Road	Effingham Street	Eastbound
Spencer Lane	Pinecrest	Westbound
Staines Street	Welland Road	Northbound
Station Street	Hurricane Road	Southbound
Station Street	Hurricane Road	Northbound
Station Street	Shorthill Place	Southbound
Station Street	Shorthill Place	Eastbound
Station Street	Pelham Town Square	Eastbound
Steele Drive	Balfour Street	Eastbound traffic on Steele Drive
Steele Drive	Cherry Ridge Boulevard	Westbound traffic on Steele Drive
Steflar Street	Line Avenue	Eastbound
Steflar Street	Brookfield Court	Westbound
Strathcona Drive	Haist Street	Westbound
Sulphur Springs Drive	Luffman Drive	Westbound on Luffman Drive
Sumbler Road	Church Street	Eastbound
Sumbler Road	Church Street	Westbound
Sumbler Road	Effingham Street	Northbound on Effingham Street
Sumbler Road	Effingham Street	Southbound on Effingham Street
Sumbler Road	Poth Street	Northbound on Poth Street
Sumbler Road	Poth Street	Southbound on Poth Street
Sumbler Road	Centre Street	Southbound on Centre Street
Sumbler Road	Cream Street	Northbound on Cream Street
Sumbler Road	Balfour Street	Northbound on Balfour Street
Sumbler Road	Balfour Street	Southbound on Balfour Street
Sunset Drive	Memorial Drive	Northbound
Townsend Circle	Welland Road	Northbound
Trillium Court	D'Everardo Drive	Southbound
Valiant Street	Pancake Lane	Southbound
Valiant Street	Cherry Avenue	Northbound
Vera Street	Stella Street	Eastbound
Visa Drive	Rolling Meadows Boulevard	Southbound
Vista Drive	Berkwood Place	Eastbound
Vista Drive	Berkwood Place	Eastbound
Welland Road	Arbor Circle	Westbound on Welland Road
Welland Road	Townsend Circle	Eastbound on Welland Road
Welland Road	Edward Avenue	Northbound
Welland Road	Deborah Street	Northbound

SCHEDULE "P - STOP SIGN LOCATIONS
By-law #89-2000, as amended

Welland Road	Haist Street (east leg)	Eastbound
Welland Road	Hunters Court	Southbound on Hunters Court
Welland Road	Maureen Court	Northbound on Maureen Court
Welland Road	Effingham Street	Westbound
Welland Road	Effingham Street	Eastbound
Whitehall Gate	Foresthill Crescent	Southbound
Whitehall Gate	Foresthill Crescent	Southbound
Willowdale Court	Crosshill Road	Southbound
Willson Crossing	Line Avenue	Eastbound traffic on Willson Crossing
Willson Crossing (east)	Willson Crossing (west & north)	Westbound on Willson Crossing (East)
Woodside Square (East Leg)	Welland Road	Southbound
Woodside Square (east)	Meadowbrook Lane	Eastbound on Meadowbrook Lane
Woodside Square (West Leg)	Welland Road	Southbound
Woodside Square (west)	Meadowbrook Lane	Westbound on Meadowbrook Lane
Woodstream Boulevard	Pancake Lane	Northbound
Woodstream Boulevard	Spruceside Crescent	Southbound

SCHEDULE "Q - YIELD SIGN LOCATIONS
By-law #89-2000, as amended

COLUMN 1	COLUMN 2	COLUMN 3
Highway	From	Facing Traffic
Alan Crescent	Elizabeth Drive	Northeastbound
Alan Crescent	Elizabeth Drive	Northbound
Daleview Drive	Daleview Crescent	Northeastbound
Kilman Road	Maple Street	Westbound
Kilman Road	Maple Street	Eastbound
Lorimer Street	Lyndhurst Avenue	Northbound
Mayfair Avenue	Lorimer Street	Eastbound
Memorial Drive	Maple Street	Westbound
Parkhill Road	Crosshill Road	Southbound
River Road	Farr Street	Westbound
Roland Road	Cream Street	Westbound
Roland Road	Cream Street	Eastbound
Vinemount Drive	Concord Street	Southbound

SCHEDULE "R – PROHIBITED TURNS
By-law #89-2000, as amended

COLUMN 1	COLUMN 2	COLUMN 3	COLUMN 4	COLUMN 5
Highway	At	Traffic Proceeding	Prohibited Turn	Times/Days
Highway #20	Station Street to Pelham Street	East & West	U-turn	At any time
Highway #20	Haist Street to Pelham Street	East & West	U-turn	At any time
Pelham Street	Broad Street to Highway #20	North & South	U-turn	At any time

SCHEDULE "T - ONE WAY HIGHWAYS
By-law #89-2000, as amended

COLUMN 1	COLUMN 2	COLUMN 3	COLUMN 4
Highway	From	To	Traffic Direction
Baxter Lane	Regional Road 63	Welland Road	Southerly
Canboro Road	Regional Road 63	Highway #20 West	Easterly

SCHEDULE "U"
DESIGNATED LANES

<u>Column 1</u>	<u>Column 2</u>		<u>Column 3</u>	<u>Column 4</u>	<u>Column 5</u>
<u>Highway</u>	<u>From</u>	<u>To</u>	<u>Lane</u>	<u>Time/Days</u>	<u>Movement</u>

SCHEDULE "V"
SPEED LIMITS ON BRIDGES

<u>Column 1</u> <u>Highway</u>	<u>Column 2</u> <u>Bridge</u>	<u>Column 3</u> <u>Maximum Speed</u>
-----------------------------------	----------------------------------	---

SCHEDULE "W - SPEED LIMITS
By-law #89-2000, as amended

COLUMN 1	COLUMN 2	COLUMN 3	COLUMN 4
Highway	From	To	Maximum Speed (km/h)
Alder Crescent	Balfour Street	Balfour Street	50 kph
Balfour Street	Highway #20	500m south of Metler Road	60 kph
Balfour Street	Welland Road	Foss Road	60 kph
Balfour Street	Metler Road	600m north of Metler Road	50 kph
Balfour Street	Canboro Road	250m north of Memorial Drive	50 kph
Canboro Road	Church Street	315m west of Church Street	40 kph
Canboro Road	315m west of Church Street	Regional Road #24	60 kph
Canboro Road	Balfour Street	Garner Avenue	50 kph
Canboro Road	792 metres east of Regional Road #24	90 metres west of Church Street	80 kph
Canboro Road	Balfour Street	610 metres west	40 kph
Canboro Road	Balfour Street	Church Hill	50 kph
Canboro Road	Centre Street	500m west of Effingham Street	50 kph
Canboro Road	90 metres west of Church Street (Hamlet of Fenwick)	610 metres west of Balfour Street	50 kph
Centre Street	Regional Road 63	Welland Road	60 kph
Centre Street	Canboro Road	200m south of Canboro Road	50 kph
Centre Street	200m south of Canboro Road	260m north of Welland Road	40 kph
Centre Street	Welland Road	260m north of Welland Road	50 kph
Chantler Road	Welland City Limits (Murdoch Street)	Effingham Street	50 kph
Chantler Road	Effingham Street	Regional Road #24	60 kph
Church Street (Fenwick)	Regional Road 63	A point 120 metres south of Sumbler Road	50 kph
Clare Avenue	Quaker Road	Pelham/Welland Boundary	50 kph
Comfort Court	Metler Road	South limit of Comfort Court	50 kph
Cream Street	Metler Road	Tice Road	60 kph
Cream Street	Memorial Drive	Welland Road	50 kph
Cream Street	Metler Road	500m north of Metler Road	50 kph
Cream Street	500m north of Metler Road	600m north of Metler Road	50 kph
Cream Street	600m north of Metler Road	Sixteen Road	60 kph

SCHEDULE "W - SPEED LIMITS
By-law #89-2000, as amended

Effingham Street	Wessel Drive	Regional Road #69 (Pelham Road)	50 kph
Effingham Street	Highway #20	Canboro Road	50 kph
Effingham Street	Regional Road #20 (Highway 20)	Tice Road	80 kph
Effingham Street	Tice Road	Kilman Road	70 kph
Effingham Street	Kilman Road	450m south of Sixteen Road	50 kph
Effingham Street	450m south of Sixteen Road	Wessel Drive	70 kph
Effingham Street	Wessel Drive	Regional Road (Pelham Road)	50 kph
Foss Road	Balfour Street	TH&B Railway	60 kph
Foss Road	350m west of Church Street (S)	Regional Road #24	60 kph
Foss Road	Welland Boundary	Balfour Street	60 kph
Haist Street	Quaker Road	A point 290 metres south of Quaker Road	50 kph
Haist Street	Foss Road	350m north of Foss Road	50 kph
Hansler Street	Metler Road	Thorold Boundary	50 kph
Hurricane Road	Pelham Street	Highway #20 East	50 kph
Line Avenue	Quaker Road	Merritt Road	50 kph
Lookout Street	Tice Road	Highway #20 West	50 kph
Lookout Street	Highway #20	Tice Road	50 kph
Luffman Drive	Sulphur Springs Drive	Orchard Hill Road	50 kph
Maple Street	Highway #20	Memorial Drive	60 kph
Memorial Drive	Regional Road 63	Maple Street	60 kph
Memorial Drive	Maple Street	Canboro Road	50 kph
Merritt Road	Regional Road 36	Regional Road 54	50 kph
Metler Road	Balfour Street	400 metres west of Balfour Street	60 kph
Metler Road	Balfour Street	420m west of Balfour Street	50 kph
Metler Road	Cream Street (south)	200m east of Cream Street (south)	50 kph
Orchard Hill Road	Thorold Boundary	Sulphur Sprngs Drive	50 kph
Pancake Lake	Effingham Street	Blackwood Crescent	60 kph
Pancake Lane	Effingham Street	150m west of Blackwood Crescent	50 kph
Pelham Street	Former Village Limits	125 metres north of the centre line of Shorthill Place	50 kph
Pelham Street	125 metres north of the centre line of Shorthill Place	Pelham/Thorold Boundary	60 kph
Pelham Street	Former Village of Fonthill Limits	Pelham/Thorold Boundary	50 kph
Pelham Street	Merritt Road	Pelham/Welland Boundary	50 kph

SCHEDULE "W - SPEED LIMITS
By-law #89-2000, as amended

River Road	Pelham/Welland Boundary	Regional Road #24	50 kph
River Road	Niagara Centre Airport Entrance (Regional Road #529)	Regional Road #24	50 kph
River Road	Welland Boundary	Effingham Street	60 kph
River Road	Welland/Port Colborne Airport	Regional Road #24	60 kph
Roland Road	Thorold Boundary	820m east of Effingham Street	50 kph
Sawmill Road	Regional Road 69 (Twenty Road)	Regional Road 28 (Effingham Street)	70 kph
Sixteen Road	Effingham Street	Cream Street	80 kph
Sixteen Road	Regional Road #24 (Vineland Townline Road)	Cream Street	80 kph
Staines Street	Welland Road	310m south of Welland Road	50 kph
Sulphur Springs Drive	Effingham Street	Roland Road	50 kph
Sumbler Road	A point 90 metres east of crossing mile 5.46 of the TH&B Railway	A point 90 metres east of crossing mile 5.46 of the TH&B Railway	60 kph
Sumbler Road	Church Street	90m west of CP Railroad	50 kph
Sumbler Road	90m east of CP Railroad	Welland Boundary	60 kph
Sunset Drive	Memorial Drive	Canboro Road	50 kph
Welland Road	Balfour Street	Effingham Street	50 kph
Welland Road	Effingham Street	Haist Street	50 kph
Welland Road	Effingham Street	Balfour Street	60 kph
Welland Road	Haist Street	Regional Road 36	50 kph

SCHEDULE "X"

SPEED LIMITS - 40km/h IN SCHOOL ZONES

<u>Column 1</u>	<u>Column 2</u>	<u>Column 3</u>	<u>Column 4</u>	<u>Column 5</u>
<u>Highway</u>	<u>From</u>	<u>To</u>	<u>Days</u>	<u>Times</u>

SCHEDULE "Y - REDUCED LOAD RESTRICTIONS – MARCH 1ST TO APRIL 30TH INCLUSIVE EACH AND EVERY YEAR

By-law #89-2000, as amended

COLUMN 1	COLUMN 2	
Highway	From	To
Alder Crescent	Regional Road 28	Regional Road 28
Balfour Street	Roland Road	Regional Road 28
Balfour Street	Regional Road 63	Chantler Road
Balfour Street	Regional Road 29	River Road
Balfour Street	Metler Road	Canboro Road
Baxter Lane	Regional Road 63	Welland Road
Beamer Street	Sawmill Road	Regional Road 69
Beamer Street	Regional Road 69	Ninth Avenue Louth
Brady Street	Tice Road	Highway #20
Brock Avenue	Regional Road 36	Fonthill Cemetery
Canboro Road	Regional Road #24 (Vineland Townline Road)	Church Hill
Centre Street	Town of Lincoln Boundary	Regional Road 28
Centre Street	Regional Road 28	Metler Road
Centre Street	425 metres north of Tice Road	Highway #20
Centre Street	Highway #20	Regional Road 63
Centre Street	Regional Road 63	Sumbler Road
Chantler Road	Regional Road 24	City of Welland Boundary
Church Street	Regional Road 63	Regional Road 29
Church Street	Regional Road 29	The Welland River
Clare Avenue	Quaker Road	City of Welland Limits
College Street	Regional Road 36	Station Street
Cream Street	Sawmill Road	Regional Road 28
Cream Street	Regional Road 28	Highway #20
Cream Street	Memorial Drive	Regional Road 63
Cream Street	Regional Road 63	Foss Road
Cream Street	Sumbler Road	Regional Road 28/29
Cream Street	Regional Road 29	River Road
Cream Street	Sixteen Road	Metler Road
Daleview Crescent	Regional Road 36	Daleview Drive
Donahugh Drive	Regional Road 36	120m west
Effingham Street	Highway #20	Regional Road 63
Effingham Street	Regional Road 63	Regional Road 29
Effingham Street	Regional Road #69 (Pelham Road)	Sixteen Road
Effingham Street	Sixteen Road	Regional Road #20 (Highway #20)
Elizabeth Drive	Regional Road 36	Highland Avenue
Emmett Avenue	Regional Road 36	Station Street
Farr Street	Regional Road 63	Foss Road
Farr Street	Regional Road 29	River Road
Foss Road	Regional Road 24	City of Welland Boundary
Garner Avenue	Regional Road 63	Welland Road
Haist Street	Metler Road	Highway #20
Haist Street	Highway #20	Regional Road 63
Haist Street	Regional Road 63	Foss Road
Hansler Street	City of Thorold Boundary	Overholt Road
Highland Avenue	Regional Road 36	Fonthill Cemetery
Hillcrest Place	Highway #20	300m north
Hurricane Road	Pelham Street	Highway #20
Hurricane Road	Regional Road 54	City of Thorold Boundary
John Street	Regional Road 36	Stella Street
Kilman Road	Regional Road 24	Regional Road 28
Kilman Road	Regional Road 28	Regional Road 32
Line Avenue	Merritt Road	Quaker Road
Lookout Street	Tice Road	Highway #20
Louth Townline	City of St. Catharines	West limit of louth

SCHEDULE "Y - REDUCED LOAD RESTRICTIONS – MARCH 1ST TO APRIL 30TH INCLUSIVE EACH AND EVERY YEAR

By-law #89-2000, as amended

	Boundary	Townline
Luffman Drive	Orchard Hill Road	Regional Road 32
Maple Street	Regional Road 69	Highway #20
Maple Street	Highway #20	Regional Road 63
McGlashan Street	Sixteen Road	Kilman Road
Memorial Drive	Maple Street	Regional Road 28
Memorial Drive	Regional Road 28	Regional Road 63
Merritt Road	Regional Road 36	Regional Road 54
Metler Road	Regional Road 24	Regional Road 28
Metler Road	Regional Road 28	Hansler Street
Metler Road	Balfour Street	Cream Street
Moore Drive	Regional Road 32	Tice Road
Moyer Street	Sawmill Road	Town of Lincoln Boundary
Murdoch Street	Chantler Road	Regional Road 29
Ninth Avenue Louth	Regional Road 24	Beamer Street
Ninth Avenue Louth	Wessel Drive	Oille Street
Oille Street	City of St. Catharines Boundary	Regional Road 28
Oille Street	Regional Road 28	450m south of Regional Road 28
Orchard Hill Road	Sulphur Springs Road	City of Thorold Boundary
Overholt Road	Haist Street	Pelham Street
Pancake Lane	Regional Road 36	Haist Street
Pancake Lane	Effingham Street	Haist Street
Peach Tree Park	Highway #20	60m north
Pihach Street	Chantler Road	Regional Road 29
Pinecrest	Highway #20	300m north
Port Robinson Road	Regional Road #36 (Pelham Street)	Pelham/Thorold Boundary
Poth Street	Foss Road	Regional Road 29
Quaker Road	Welland Road	Haist Street
Quaker Road	Regional Road 36	City of Welland Limits
Rice Road	Highway #20	City of Thorold Boundary
River Road	Regional Road 24	Regional Road 520
River Road	Regional Road 520	City of Welland Boundary
Roland Road	860m west of Maple Street	Regional Road 28
Roland Road	Regional Road 28	City of Thorold Boundary
Sawmill Road	Regional Road 69	Regional Road 28
Shaldan Lane	Regional Road 36	120m west
Sixteen Road	Regional Road 28	500m east
Sixteen Road	Cream Street	Effingham Street
Sixteen Road	Regional Road #24 (Vineland Townline Road)	Cream Street
Spruceside Crescent	Regional Road 36	Regional Road 36
Staines Street	Welland Road	400m south of Welland Road
Station Street	Highway #20	Hurricane Road
Station Street	Highway #20	Regional Road 63
Sulphur Springs Drive	Roland Road	Luffman Road
Sumbler Road	860m west of Church Street	City of Welland Boundary
Sunset Drive	Memorial Drive	Regional Road 63
Tice Road	Regional Road 24	Regional Road 28
Tice Road	Regional Road 28	Regional Road 32
Tice Road	Regional Road 32	Lookout Street
Valleyview Crescent	Regional Road 36	120m west
Vera Street	Regional Road 36	Stella Street
Vinemount Drive	Regional Road 36	Concord Street
Welland Road	Regional Road 63	Regional Road 36
Wessel Drive	Town of Lincoln Boundary	Regional Road 28

SCHEDULE "Z - REDUCED LOAD RESTRICTIONS – JANUARY 1ST TO
DECEMBER 31ST INCLUSIVE EACH AND EVERY YEAR

By-law #89-2000, as amended

COLUMN 1	COLUMN 2		COLUMN 3
Highway	From	To	Prohibition
Pelham Street	Highway #20	Pelham/Thorold Boundary	Vehicles exceeding 5 tonnes in weight

SCHEDULE "AA"

PEDESTRIAN CROSSING PROHIBITIONS

Column 1

Highway

Column 2

At

Column 3

Roadway Approach

SCHEDULE "AB"
PEDESTRIAN CROSSOVER

Column 1
Highway

Column 2
Location

SCHEDULE "AC"
VOLUNTARY PENALTY

<u>Column 1 - Offence</u>	<u>Column 2 - Voluntary Penalty</u>
201.01	\$10.00
201.02	\$ 5.00
201.03	\$10.00
201.04	\$10.00
201.05	\$ 5.00
201.06	\$10.00
201.07	\$10.00
201.08	\$10.00
201.09	\$20.00
202.01	\$10.00
202.02	\$10.00
203.01	\$20.00
203.02	\$20.00
]203.03	\$20.00
204.01	\$15.00
204.02	\$15.00
205.01	\$10.00
205.02	\$10.00
205.03	\$10.00
205.04	\$10.00
207.01	\$ 5.00
209.01	\$10.00
209.02	\$10.00
209.03	\$10.00
209.05	\$10.00
209.06	\$ 5.00
209.10	\$10.00
301.02	\$10.00
301.03	\$15.00
303.01	\$20.00
303.03	\$20.00
304.01	\$15.00
305.01	\$20.00
305.02	\$20.00

SHORT FORM WORDING SCHEDULE
FOR BY-LAW NUMBER 89-2000
THE CORPORATION OF THE TOWN OF PELHAM
TRAFFIC AND PARKING BY-LAW

<u>Item</u>	<u>Column 1</u> <u>Description of</u> <u>Offence</u>	<u>Column 2</u> <u>Provision Creating</u> <u>or Defining Offence</u>	<u>Column 3</u> <u>Volunteer Payment</u> <u>Payable Within 7</u> <u>Days</u>	<u>Column 4</u> <u>Set Fine</u> <u>(Proposed)</u>
1.	(Stop/stand/park) facing wrong way	201.01	\$10.00	\$15.00
2.	(Stop/stand/park) too far from edge of road	201.02	\$ 5.00	\$ 8.00
3.	(Stop/stand/park) too far from edge of shoulder	201.03	\$10.00	\$15.00
4.	(Stop/stand/park) facing wrong way on the left side of a one-way highway	201.04	\$10.00	\$15.00
5.	(Stop/stand/park) too far from left edge of a one-way highway	201.05	\$ 5.00	\$ 8.00
6.	(Stop/stand/park) too far from the left shoulder edge of a one-way highway	201.06	\$10.00	\$15.00
7.	(Stop/stand/park) contrary to designated angle	201.07	\$10.00	\$15.00
8.	(Stop/stand/park) not within designated space	201.08	\$10.00	\$15.00
9.	Double (stopping/standing/parking)	201.09	\$20.00	\$30.00
10.	Park on (shoulder/boulevard) where prohibited	202.01	\$10.00	\$15.00
11.	Park repeatedly (at/near) one location	202.02	\$10.00	\$15.00
12.	Stop (on sidewalk/within an intersection/within a crosswalk/impeding traffic adjacent to obstruction/ on a bridge/within a tunnel/on a median/beside a median/on outer boulevard	203.01	\$20.00	\$30.00

SHORT FORM WORDING SCHEDULE

FOR BY-LAW NUMBER 89-2000

THE CORPORATION OF THE TOWN OF PELHAM

TRAFFIC AND PARKING BY-LAW

<u>Item</u>	<u>Column 1</u> <u>Description of</u> <u>Offence</u>	<u>Column 2</u> <u>Provision Creating</u> <u>or Defining Offence</u>	<u>Column 3</u> <u>Volunteer Payment</u> <u>Payable Within 7</u> <u>Days</u>	<u>Column 4</u> <u>Set Fine</u> <u>(Proposed)</u>
13.	Stop (near/at) (school crosswalk/pedestrian crossover/rail crossing/school/playground/ intersection/signalized intersection) where prohibited by sign	203.02	\$20.00	\$30.00
14.	Stop where prohibited by sign	203.03	\$20.00	\$30.00
15.	Stand near designated bus stop	204.01	\$15.00	\$20.00
16.	Stand where prohibited by sign	204.02	\$15.00	\$20.00
17.	Park (within 10 m of intersection/within 3 m of fire hydrant/on an inner boulevard/on driveway too close to roadway/within 1.5 m of driveway/obstructing use of driveway/for sale display/for servicing/for longer than 12 hours/ between 2:00 a.m. and 6:00 a.m. where prohibited	205.01	\$10.00	\$15.00

SHORT FORM WORDING SCHEDULE

FOR BY-LAW NUMBER 89-2000

THE CORPORATION OF THE TOWN OF PELHAM

TRAFFIC AND PARKING BY-LAW

<u>Item</u>	<u>Column 1</u> <u>Description of</u> <u>Offence</u>	<u>Column 2</u> <u>Provision Creating</u> <u>or Defining Offence</u>	<u>Column 3</u> <u>Volunteer Payment</u> <u>Payable Within 7</u> <u>Days</u>	<u>Column 4</u> <u>Set Fine</u> <u>(Proposed)</u>
18.	Park (near firehall/near intersection/near signal intersection/near entrance of public building/near driveway/on narrow roadway/to interfere with funeral procession/at turning circle of cul-de-sac/at termination of dead end roadway/at location prohibited by Traffic Co-ordinator/at location prohibited by Chief of Police) where prohibited by sign	205.02	\$10.00	\$15.00
19.	Park where prohibited by sign	205.03	\$10.00	\$15.00
20.	Park (trailer/commercial vehicle) where prohibited by sign	205.04	\$10.00	\$15.00
21.	Park over time limit where prohibited by sign	207.01	\$ 5.00	\$ 8.00
22.	Park not adjacent to meter	209.01	\$10.00	\$15.00
23.	Angle park at meter - wrong direction	209.01.03	\$10.00	\$15.00
24.	Park outside metered space	209.02	\$10.00	\$15.00
25.	Park (at covered meter/in occupied meter space)	209.03	\$10.00	\$15.00

SHORT FORM WORDING SCHEDULE

FOR BY-LAW NUMBER 89-2000

THE CORPORATION OF THE TOWN OF PELHAM

TRAFFIC AND PARKING BY-LAW

<u>Item</u>	<u>Column 1</u> <u>Description of</u> <u>Offence</u>	<u>Column 2</u> <u>Provision Creating</u> <u>or Defining Offence</u>	<u>Column 3</u> <u>Volunteer Payment</u> <u>Payable Within 7</u> <u>Days</u>	<u>Column 4</u> <u>Set Fine</u> <u>(Proposed)</u>
26.	Deposit unlawful coin in parking meter	209.05	\$10.00	\$15.00
27.	Park over time limit - metered zone	209.06.01	\$ 5.00	\$ 8.00
28.	Park at expired meter	209.06.02	\$ 5.00	\$ 8.00
29.	Park at meter - Taxi cabs	209.10	\$10.00	\$15.00
30.	Park where prohibited - public vehicle parking zone	301.02	\$10.00	\$15.00
31.	Stand where prohibited - public vehicle bus stop	301.03	\$15.00	\$20.00
32.	Stop vending vehicle - obstructing traffic	303.01	\$20.00	\$30.00
33.	Stop a mobile canteen where prohibited	303.03	\$20.00	\$30.00
34.	Stand at taxi stand	304.01	\$15.00	\$20.00
35.	Stop to (load/unload) where prohibited	305.01	\$20.00	\$30.00
36.	Stop in loading zone	305.02	\$20.00	\$30.00

THE CORPORATION OF THE
TOWN OF PELHAM
BY-LAW NO. 3200 (2011)

Being a by-law to amend By-law #89-2000, being a by-law to regulate traffic and parking on highways under the jurisdiction of the Town of Pelham.

WHEREAS Section 11(2) of the Municipal Act 2001, S.O. 2001, Chapter 25, as amended, confers upon the councils of all municipalities the power, among other things, to enact by-laws to provide any service or thing that the municipality considers necessary or desirable for the public;

AND WHEREAS on the 17th day of April, 1989, the Council of the Town of Pelham enacted By-law No. 89-2000 to regulate traffic and parking;

AND WHEREAS it is necessary to amend By-law No. 89-2000, as amended;

NOW THEREFORE THE COUNCIL OF THE CORPORATION OF THE TOWN OF PELHAM ENACTS AS FOLLOWS:

1. THAT Schedule "A" to Amending By- No. 1432 (1991) be amended by deleting the following:

<u>Column 1</u> <u>Highway</u>	<u>Column 2</u> <u>Side</u>	<u>From</u>	<u>To</u>	<u>Column 4</u> <u>Times/Days</u>
Haist Street	Both Sides	Highway #20 West	Metler Road	At any time

2. THAT Schedule "A" to Amending By- No. 1578 (1993) be amended by deleting the following:

<u>Column 1</u> <u>Highway</u>	<u>Column 2</u> <u>Side</u>	<u>From</u>	<u>To</u>	<u>Column 4</u> <u>Times/Days</u>
Pelham Town Square	South Side	100 m west of Station Street	Station Street	At any time
Pelham Town Square	North Side	Centre line of Plaza Access	75 m east	At any time

3. THAT Amending By-Laws No. 1779 (1996), No. 1960 (1997), No. 2125 (1999) and No. 2654 (2005) be and are hereby repealed.

4. THAT Schedule "C" - Parking Prohibitions of By-law No. 89-2000 be amended by deleting thereto the following:

<u>Column 1</u> <u>Highway</u>	<u>Column 2</u> <u>Side</u>	<u>From</u>	<u>To</u>	<u>Column 4</u> <u>Times/Days</u>
Pelham Street	West Side	Highway #20	10 m north of Highway 20	At any time
Pelham Street	East Side	Highway #20	26 m north of Highway 20	At any time
Pelham Town Square	South Side	East limit of Pelham Town Square (South Road)	30 m west of east limit of Pelham Town Square (South Road)	At any time

5. THAT Schedule "E" - Limited Parking Restrictions of By-law No. 89-2000 be amended by deleting the following:

<u>Column 1</u> <u>Highway</u>	<u>Column 2</u> <u>Side</u>	<u>From</u>	<u>To</u>	<u>Column 4</u> <u>Times/Days</u>	<u>Column 5</u> <u>Maximum</u>
Canboro Road	South Side	West limit of Lot 5, Plan 25, NKA Plan 717	West limit of Lot 11, Plan 25, NKA Plan 717	Sunday-Saturday - 8:00 am to 9:00 pm	2 hrs
Highway 20 West	South Side	21 m west of Regional Road 36	West Limit of Lot 4, Plan 25, NKA Plan 717	Sunday-Saturday - 8:00 am to 9:00 pm	1 hr
Highway 20 West	North Side	36 m west of Pelham Street	West limit of Lot 58, Plan 25, NKA Plan 717	Saturday-Thursday - 8:00 am to 6:00 pm Friday only - 8 am to 9:00 pm	1 hr 1 hr
Pelham Street	West Side	10 m north of Highway #20	North limit of Lot 4, Plan 25, NKA Plan 717	Sunday-Saturday - 8:00 am to 9:00 pm	1hr
Pelham Street	East Side	26 m north of Highway #20	North limit of Lot 4, Plan 25, NKA Plan 717	Saturday-Thursday - 8:00 am to 6:00 pm Friday only - 8:00 am to 9:00 pm	1 hr 1 hr

6. THAT By-law No. 89-2000 be amended by adding Schedule C1 attached hereto.

7. THAT Schedule "C" - Parking Prohibitions of By-law No. 89-2000 be amended by adding the following:


<u>Column 1</u> <u>Highway</u>	<u>Column 2</u> <u>Side</u>	<u>From</u>	<u>To</u>	<u>Column 4</u> <u>Times/Days</u>
Balfour Street	West side of traffic island	Memorial Drive	Balfour Street	At any time
Canboro Road	South Side	42 m southwest of Highway 20 West	Highway 20 West	At any time
Haist Street	Both Sides	Welland Road	Canboro Road	At any time
Haist Street	West Side	Highway 20 West	Metler Road	At any time
Haist Street	East Side	Highway 20 West	62 m north of Highway 20 West	
Haist Street	East Side	273 m north of Highway 20 West	Metler Road	At any time
Pelham Street	West Side	Highway 20	26 m north of Highway 20	At any time
Pelham Street	East Side	Highway 20	28 m north of Highway 20	At any time
Pelham Town Square	Both Sides (save and except north side from 60 m west of Station Street to 196 m west of Station Street subject to Schedule "E" - Limited Parking Restrictions to By-law No. 89-2000)			At any time

8. THAT Schedule "E" - Limited Parking Restrictions of By-law No. 89-2000 be amended by adding thereto the following:

<u>Column 1</u> <u>Highway</u>	<u>Column 2</u> <u>Side</u>	<u>From</u>	<u>To</u>	<u>Column 4</u> <u>Times/Days</u>	<u>Column 5</u> <u>Maximum</u>
Canboro Road	North side	31 m west of Maple Street	62 m west of Maple Street	At any time	2 hrs
Canboro Road	North Side	Maple Street	39 m east of Maple Street	At any time	2 hrs
Canboro Road	South Side	19 m east of Welland Road	Baxter Lane	At any time	2 hrs
Canboro Road	South Side	Baxter Lane	29 m east of Baxter Lane	At any time	2 hrs
Highway 20 West	South Side	31 m west of Pelham Street	101 m west of Pelham Street	At any time	2 hrs
Highway 20 West	North Side	36 m west of Pelham Street	87 m west of Pelham Street	At any time	2 hrs
Pelham Street	West Side	40 m south of Highway 20	230 m south of Highway 20	At any time	2 hrs
Pelham Street	East Side	60 m south of Highway 20	6.3 m north of Pelham Town Square	At any time	2 hrs
Pelham Street	East Side	15 m south of Pelham Town Square	College Street	At any time	2 hrs
Pelham Street	West Side	26 m north of Highway 20	87 m north of Highway 20	At any time	2 hrs
Pelham Street	East Side	28 m north of Highway 20	Broad Street	At any time	2 hrs
Pelham Town Square	North Side	60 m west of Station Street	196 m west of Station Street	At any time	2 hrs

9. THAT this By-law shall come into force and effect the day that signs have been erected in accordance with the regulations of the Highway Traffic Act.

READ A FIRST, SECOND AND THIRD TIME
AND FINALLY PASSED BY COUNCIL THIS
16th DAY OF MAY, 2011 A.D.


MAYOR D. AUGUSTYN


TOWN CLERK NANCY J. BOZZATO

SCHEDULE "C1"
PARKING PROHIBITIONS

<u>COLUMN 1</u> <u>HIGHWAY</u>	<u>COLUMN 2</u> <u>SIDE</u>	<u>COLUMN 3</u> <u>FROM</u>	<u>TO</u>	<u>COLUMN 4</u> <u>TIMES/DAYS</u>
All Roads & Streets in the Town of Pelham except Church Hill	Both Sides			2:00 am to 6:00 am November 1 to March 31

SET FINE SCHEDULE
PART II PROVINCIAL OFFENCES ACT

THE CORPORATION OF THE TOWN OF PELHAM

BY-LAW NO. 89-2000 - TRAFFIC & PARKING BY-LAW, AS AMENDED

ITEM	COLUMN 1 SHORT FORM WORDING DESCRIPTION OF OFFENCE	COLUMN 2 OFFENCE CREATING PROVISION	COLUMN 3 SET FINE
1.	(Stop/Stand/Park) facing the wrong way	201.01	\$20.00
2.	(Stop/Stand/Park) too far from edge of road	201.02	\$10.00
3.	(Stop/Stand/Park) too far from edge of shoulder	201.03	\$20.00
4.	(Stop/Stand/Park) facing wrong way on the left side of a one-way highway	201.04	\$20.00
5.	(Stop/Stand/Park) too far from left edge of one-way highway	201.05	\$10.00
6.	(Stop/Stand/Park) too far from left shoulder edge of one-way highway	201.06	\$20.00
7.	(Stop/Stand/Park) contrary to designated angle	201.07	\$20.00
8.	(Stop/Stand/Park) not within designated space	201.08	\$20.00
9.	Double (stopping/standing/parking)	201.09	\$40.00
10.	Park on (shoulder/boulevard) where prohibited	202.01	\$20.00
11.	Park repeatedly (at/near) one location	202.02	\$20.00
12.	Stop (on sidewalk/within an intersection/within a crosswalk/impeding traffic adjacent to obstruction/on a bridge/within a tunnel/on a median/beside a median/on outer boulevard)	203.01	\$40.00
13.	Stop (at/near) (school crosswalk/pedestrian crossover/rail crossing/school/playground/intersection/signalized intersection) where prohibited by a sign	203.02	\$40.00
14.	Stop where prohibited by sign	203.03	\$40.00
15.	Stand near designated bus stop	204.01	\$30.00
16.	Stand where prohibited by sign	204.02	\$30.00

NOTE: The penalty provision for the offences listed above is section 1001.04 of By-law No. 89-2000, a certified copy of which has been filed.

ITEM	COLUMN 1 SHORT FORM WORDING DESCRIPTION OF OFFENCE	COLUMN 2 OFFENCE CREATING PROVISION	COLUMN 3 SET FINE
17.	Park (within 10 m of intersection/within 3 m of fire hydrant/on an inner boulevard/ on driveway too close to roadway/within 1.5 m of driveway/obstructing use of driveway/for sale display/for servicing/for longer than 12 hours/between 2:00 am and 6:00 am) where prohibited	205.02	\$20.00
18.	Park (near firehall/near intersection/near signal intersection/near entrance of public building/near driveway/on narrow roadway/to interfere with funeral procession/at turning circle of cul-de-sac/at termination of dead end roadway/at location prohibited by Traffic Coordinator/at location prohibited by Chief of Police) where prohibited	205.02	\$20.00
19.	Park where prohibited by sign	205.03	\$20.00
20.	Park (trailer/commercial) vehicle where prohibited by sign	205.04	\$20.00
21.	Park over time limit where prohibited by sign	207.01	\$10.00
22.	Park not adjacent to meter	209.01	\$20.00
23.	Angle park at meter - wrong direction	209.01.03	\$20.00
24.	Park outside metered space	209.02	\$20.00
25.	Park (at covered meter/in occupied meter space)	209.03	\$20.00
26.	Deposit unlawful coin in parking meter	209.05	\$20.00
27.	Park over time limit - metered zone	209.06.01	\$10.00
28.	Park at expired meter	209.06.02	\$10.00
29.	Park at meter - Taxi cabs	209.10	\$20.00
30.	Park where prohibited - public vehicle parking zone	301.02	\$20.00
31.	Stand where prohibited - public vehicle bus stop	301.03	\$30.00
32.	Stop vending vehicle - obstructing traffic	303.01	\$40.00
33.	Stop a mobile canteen where prohibited	303.03	\$40.00
34.	Stand at taxi stand	304.01	\$30.00
35.	Stop to (load/unload) where prohibited	305.01	\$40.00
36.	Stop in loading zone	305.02	\$40.00

NOTE: The penalty provision for the offences listed above is section 1001.04 of By-law No. 89-2000, a certified copy of which has been filed.

SCHEDULE "C"
PARKING PROHIBITIONS

<u>Column 1</u>	<u>Column 2</u>	<u>Column 3</u>	<u>Column 4</u>
<u>Highway</u>	<u>Side</u>	<u>From</u>	<u>To</u>
Haist Street	West Side	Welland Road	Pancake Lane
Hurricane Road	Both Sides	Pelham Street	Highway #20 East
Maple Street	Both Sides	Regional Road 63	9 metres north of
(Fenwick)			Regional Road 63
Church Street	West Side	Regional Road 63	13 metres south of
(Fenwick)			Regional Road 63
Pelham Town Square	South Side	East limit of	30 metres west of east
		Pelham Town Square	limit of Pelham Town
		(South Road)	Square (South Road)
Garner Avenue	West Side	Regional Road 63	130 metres south of
			Regional Road 63
Baxter Lane	West Side	Regional Road 63	Welland Road
Cream Street	East Side	390 metres north	370 metres south of
		of Tice Road	Metler Road
Welland Road	South Side	Mussari Court	Townsend Circle
Welland Road	North Side	Woodside Square	Regional Road 36
		(East)	
Highway #20 West	South Side	Regional Road 36	21 metres west of
			Regional Road 36
Canboro Road	South Side	West limit of Lot	West limit of Lot 12
		11, Plan 25, NKA	Plan 25, NKA Plan 717
		717	

see new schedule C

SCHEDULE "C"
PARKING PROHIBITIONS (con't)

<u>Column 1</u>	<u>Column 2</u>		<u>Column 3</u>	<u>Column 4</u>
<u>Highway</u>	<u>Side</u>	<u>From</u>	<u>To</u>	<u>Times/Days</u>
Highway #20 West	South Side	West limit of Lot 4, Plan 25, NKA 717	West limit of Lot 5, Plan 25, NKA Plan 717	At any time
Canboro Road	North Side	Church Street	Highway #20 West	At any time
Highway #20 West	North Side	Pelham Street	36 metres west of Pelham Street	At any time
Highway #20 West	North Side	West limit of Lot 58, Plan 25, NKA 717	Haist Street	At any time
Highway #20 East	Both Sides	East limit of former Village of Fonthill	Regional Road 36	At any time
Pelham Street	East Side	Highway #20	26 metres north of Highway #20	At any time
Pelham Street	West Side	Highway #20	10 metres north of Highway #20	At any time
Haist Street	West Side	Highway #20 West	Regional Road 63	At any time
Broad Street	South Side	Pelham Street	Chestnut Street	At any time

SCHEDULE "E"
LIMITED PARKING RESTRICTIONS

<u>Column 1</u>	<u>Column 2</u>	<u>Column 3</u>	<u>Column 4</u>	<u>Column 5</u>
<u>Highway</u>	<u>Side</u>	<u>From</u>	<u>To</u>	<u>Times/Days</u> <u>Maximum</u>
Spruceside Crescent	Both Sides	15 metres west of Woodstream Blvd.	35 metres west of Woodstream Blvd.	Sunday-Saturday 10 minutes At all times
Canboro Road	South Side	West limit of Lot 5, Plan 25, NKA Plan 717	West limit of Lot 11, Plan 25, NKA Plan 717	Sunday-Saturday 2 hours 8:00 a.m.- 9:00 p.m.
Highway #20 West	South Side	21 metres west of Regional Road 36	West limit of Lot 4, Plan 25, NKA Plan 717	Sunday-Saturday 1 hour 8:00 a.m. - 9:00 p.m.
Highway #20 West	North Side	36 metres west of Pelham Street	West limit of Lot 58, Plan 25, NKA Plan 717	Saturday-Thursday 1 hour 8:00 a.m. - 6:00 p.m. Friday Only - 1 hour 8:00 a.m. - 9:00 p.m.
Pelham Street	East Side	26 metres north of Highway #20	North limit of Lot 4, Plan 25, NKA Plan 717	Saturday-Thursday 1 hour 8:00 a.m. - 6:00 p.m. Friday Only - 1 hour 8:00 a.m. - 9:00 p.m.
Pelham Street	West Side	10 metres north of Highway #20	North limit of Lot 4, Plan 25, NKA Plan 717	Sunday-Saturday 1 hour 8:00 a.m. - 9:00 p.m.

See new schedule E

SCHEDULE "N"
THROUGH HIGHWAYS

Column 1
Highway

Column 2
From

To

see new Schedule N

SCHEDULE "P"
STOP SIGN LOCATIONS

<u>Column 1</u> <u>Highway</u>	<u>Column 2</u> <u>At</u>	<u>Column 3</u> <u>Facing</u> <u>Traffic</u>
Emmett Avenue	Station Street	Eastbound
College Street	Station Street	Eastbound
Lyndhurst Avenue	Station Street	Eastbound
Cherrywood Avenue	Station Street	Eastbound
Cherrywood Avenue	Lorimer Street	Westbound
Parkdale Crescent	Hurricane Road	Northbound
Lorimer Street	Hurricane Road	Northbound
Chestnut Street	Hurricane Road	Northbound
Mayfair Avenue	Chestnut Street	Westbound
Broad Street	Pelham Street	Westbound
Hurricane Road	Pelham Street	Westbound
Elm Avenue	Pelham Street	Eastbound
Burton Avenue	Pelham Street	Eastbound
Linden Avenue	Pelham Street	Eastbound
Overholt Road	Pelham Street	Eastbound
Hansler Drive	Overholt Road	Southbound
Overholt Road	Haist Street	Westbound
Davis Lane	Haist Street	Westbound
Spencer Lane	Pinecrest	Westbound
Park Lane	#20 Highway	Southbound
Strathcona Drive	Haist Street	Westbound
Damude Drive	Haist Street	Westbound
Haist Street	Welland Road	Northbound
Brucewood	Damude Drive	Northbound
Oak Lane	Brucewood	Eastbound
Moote Lane	Strathcona Drive	Southwest- bound
Moote Lane	Daleview Crescent	Northbound
Daleview Crescent	Moote Lane	Southbound
Daleview Drive	Daleview Crescent	Southbound
Daleview Drive	Highland Avenue	Eastbound
Elizabeth Drive	Highland Avenue	Westbound
Shoalts Drive	Pancake Lane	Northbound
Baker Place	Bigelow Crescent	Southbound
Bigelow Crescent	Haist Street	Westbound
Pancake Lane	Haist Street	Westbound
Pancake Lane	Haist Street	Eastbound
Line Avenue	Merritt Road	Northbound
Line Avenue	Quaker Road	Southbound
Clare Avenue	Quaker Road	Northbound

*see new
Schedule
P*

con't.....

SCHEDULE "P"
STOP SIGN LOCATIONS (con't)

<u>Column 1</u> <u>Highway</u>	<u>Column 2</u> <u>At</u>	<u>Column 3</u> <u>Facing</u> <u>Traffic</u>
Bacon Lane	Line Avenue	Eastbound
John Street	Stella Street	Eastbound
Vera Street	Stella Street	Eastbound
Berkhout Terrace	Berkwood Place	Southbound
Berkwood Place	Haist Street	Eastbound
Crosshill Road	Haist Street	Westbound
Longspur Circle	Crosshill Road	Southbound
Willowdale Court	Crosshill Road	Southbound
Sunset Drive	Memorial Drive	Northbound
Valiant Street	Pancake Lane	Southbound
Cherry Street	Pancake Lane	Southbound
Blackwood Crescent	Pancake Lane	Southbound
Pancake Lane	Effingham Street	Westbound
Haist Street	Foss Road	Southbound
Effingham Street	Welland Road	Southbound
Effingham Street	Welland Road	Northbound
Effingham Street	Foss Road	Southbound
Effingham Street	Foss Road	Northbound
Centre Street	Metler Road	Southbound
Centre Street	Kilman Road	Northbound
Centre Street	Kilman Road	Southbound
Maple Street	Tice Road	Northbound
Maple Street	Tice Road	Southbound
Maple Street	Metler Road	Southbound
Maple Street	Metler Road	Northbound
Maple Street	Sawmill Road	Northbound
Maple Street	Sawmill Road	Southbound
Balfour Street	Kilman Road	Northbound
Balfour Street	Kilman Road	Southbound
Moore Drive	Tice Road	Southwestbound
Centre Street	Memorial Drive	Southbound
Centre Street	Memorial Drive	Northbound
Centre Street	Foss Road	Southbound
Centre Street	Foss Road	Northbound
Balfour Street	Foss Road	Southbound
Concord Street	Haist Street	Eastbound
D'Everardo Drive	Berkwood Place	Westbound
D'Everardo Drive	Haist Street	Eastbound
Woodstream Boulevard	Pancake Lane	Northbound

con't.....

SCHEDULE "P"
STOP SIGN LOCATIONS (con't)

<u>Column 1</u> <u>Highway</u>	<u>Column 2</u> <u>At</u>	<u>Column 3</u> <u>Facing</u> <u>Traffic</u>
Deerpark Crescent	Nursery Road	Northbound
Nursery Road	Spruceside Crescent	Eastbound
Millbridge Crescent	Spruceside Crescent	Eastbound
Fallingbrook Drive	Spruceside Crescent	Southbound
Parkhill Road	Millbridge Crescent	Southbound
Woodstream Boulevard	Spruceside Crescent	Southbound
Fallingbrook Drie	Spruceside Crescent	Northbound
Deerpark Crescent	Spruceside Crescent	Eastbound
Haist Street	Welland Road	Southbound
Haist Street	Welland Road	Westbound
Station Street	Hurricane Road	Southbound
Shorthill Place	Pelham Street	Westbound
Petronella Parkway	Brock Avenue	Northbound
Fern Gate	Nursery Road	Northbound
Fern Gate	Welland Road	Southbound
Kevin Drive	Haist Street	Westbound
Kevin Drive	Quaker Road	Southbound
Pickwick Place	Pancake Lane	Southbound
Cynthia Court	Spruceside Crescent	Southbound
Green Vale Court	Forest Hill Crescent	Northbound
Whitehall Gate	Forest Hill Crescent	Southbound
Brookbank Crescent	Fallingbrook Drive	Southbound
Brookbank Crescent	Fallingbrook Drive	Eastbound
Forest Hill Crescent	Woodstream Boulevard	Westbound
Vista Drive	Berkwood Place	Eastbound
Kathy Court	Berkwood Place	Southbound
Milburn Drive	Spruceside Crescent	Northbound
Milburn Drive	Welland Road	Southbound
Townsend Circle	Welland Road	Northbound
Arbor Circle	Welland Road	Southbound
Mussari Court	Welland Road	Northbound
Haist Street	Quaker Road	Northbound
Woodside Square	Welland Road	Southbound
(East Leg)		
Woodside Square	Welland Road	Southbound
(West Leg)		
Quaker Road	Welland Road	Northbound
Scottsdale Court	Hurricane Road	Southbound

con't.....

SCHEDULE "P"
STOP SIGN LOCATIONS (con't)

<u>Column 1</u> <u>Highway</u>	<u>Column 2</u> <u>At</u>	<u>Column 3</u> <u>Facing</u> <u>Traffic</u>
Cream Street	Sawmill Road	Northbound
Leslie Place	Station Street	Westbound
Lorimer Street	Station Street	Eastbound
Effingham Sreet	Sumbler Road	Northbound
Effingham Street	Sumbler Road	Southbound
Poth Street	Sumbler Road	Northbound
Poth Street	Sumbler Road	Southbound
Centre Street	Sumbler Road	Southbound
Cream Street	Sumbler Road	Northbound
Balfour Steet	Sumbler Road	Northbound
Balfour Street	Sumbler Road	Southbound
Balfour Street	Foss Road	Northbound
Cream Street	Foss Road	Southbound
Effingham Street	Chantler Road	Northbound
Effingham Street	Chantler Road	Southbound
Cherry Street	Haist Street	Eastbound
Haist Court	Haist Street	Eastbound
Orchard Plan	Haist Street	Westbound
Nursery Lane	Haist Street	Westbound
Staines Street	Welland Road	Northbound
Centre Street	Welland Road	Northbound
Centre Steet	Welland Road	Southbound
Cream Street	Welland Road	Southbound
Cream Street	Welland Road	Northbound
Sawmill Road	Wessel Drive	Eastbound
Sawmill Road	Wessel Drive	Westbound
Centre Street	Sawmill Road	Northbound
Centre Street	Sawmill Road	Southbound
Roland Road	Maple Street	Eastbound
Roland Road	Maple Street	Westbound
Balfour Street	Welland Road	Southbound
Balfour Street	Welland Road	Northbound
Garner Avenue	Welland Road	Southbound
Baxter Lane	Welland Road	Southbound

con't.....

SCHEDULE "P"
STOP SIGN LOCATIONS (con't)

<u>Column 1</u> <u>Highway</u>	<u>Column 2</u> <u>At</u>	<u>Column 3</u> <u>Facing</u> <u>Traffic</u>
Foss Road	Church Street	Eastbound
Foss Road	Church Street	Westbound
Sumbler Road	Church Street	Eastbound
Sumbler Road	Church Street	Westbound
Chantler Road	Church Street	Eastbound
Chantler Road	Church Street	Westbound
Millbridge Crescent	Woodstream Boulevard	Eastbound
Bigelow Crescent	Woodstream Boulevard	Eastbound
Shoalts Drive	Bigelow Crescent	Southbound
Sherri-Lee Crescent	Kevin Drive	Southbound
Trillium Court	D'Everardo Drive	Southbound
Magnolia Court	D'Everardo Drive	Southbound
Beechnut Court	Berkwood Place	Eastbound
Dogwood Court	Berkwood Place	Eastbound
Station Street	Hurricane Road	Northbound
Station Street	Shorthill Place	Southbound
Shorthill Place	Station Street	Eastbound
Lorimer Street	Hurricane Road	Southbound
Poth Street	Foss Road	Northbound
Cream Street	Memorial Drive	Northbound
Haist Street	Metler Road	Northbound
Metler Road	Hansler Drive	Eastbound
Beamer Street	Sawmill Road	Southbound
Beamer Street	Ninth Avenue Louth	Northbound
Cream Street	Metler Road	Northbound

SCHEDULE "Q"
YIELD SIGN LOCATIONS

<u>Column 1</u>	<u>Column 2</u>	<u>Column 3</u>
<u>Highway</u>	<u>At</u>	<u>Facing</u> <u>Traffic</u>
Lorimer Street	Lyndhurst Avenue	Northbound
Mayfair Avenue	Lorimer Street	Eastbound
Alan Crescent	Elizabeth Drive	Northeastbound
Alan Crescent	Elizabeth Drive	Northbound
Daleview Drive	Daleview Crescent	Northeastbound
Memorial Drive	Maple Street	Westbound
Kilman Road	Maple Steet	Westbound
Kilman Road	Maple Street	Eastbound
River Road	Farr Street	Westbound
Roland Road	Cream Street	Westbound
Roland Road	Cream Street	Eastbound
Vinemount Drive	Concord Street	Southbound
Parkhill Road	Crosshill Road	Southbound

see new schedule Q

SCHEDULE "R"
PROHIBITED TURNS

<u>Column 1</u>	<u>Column 2</u>	<u>Column 3</u>	<u>Column 4</u>	<u>Column 5</u>
<u>Highway</u>	<u>At</u>	<u>Traffic Proceeding</u>	<u>Prohibited Turn</u>	<u>Times/Days</u>
Pelham Street	Broad Street to Highway #20	North & South	U-turn	At any time
Highway #20	Station Street to Pelham Street	East & West	U-turn	At any time
Highway #20	Haist Street to Pelham Street	East & West	U-turn	At any time

See new Schedule R

SCHEDULE "T"
ONE WAY HIGHWAYS

<u>Column 1</u>	<u>Column 2</u>	<u>Column 3</u>	<u>Column 4</u>
<u>Highway</u>	<u>From</u>	<u>To</u>	<u>Traffic Direction</u>
Canboro Road	Regional Road 63	Highway #20 West	Easterly
Baxter Lane	Regional Road 63	Welland Road	Southerly

see new schedule T

SCHEDULE "W"
SPEED LIMITS

<u>Column 1</u>	<u>Column 2</u>	<u>Column 3</u>
<u>Highway</u>	<u>From</u>	<u>To</u>
		<u>Maximum/Speed</u>
		<u>(km/h)</u>
Hurricane Road	Pelham Street	Highway #20 East
Welland Road	Effingham Street	Haist Street
Welland Road	Effingham Street	Balfour Street
Welland Road	Haist Street	Regional Road 36
Effingham Street	Pancake Lane	Regional Road 63
Effingham Street	Pancake Lane	Welland Road
Metler Road	Balfour Street	400 metres west of Balfour Street
Memorial Drive	Regional Road 63	Maple Street
Centre Street	Regional Road 63	Welland Road
Quaker Road	Welland Road	Haist Street
Sumbler Road	A point 90 metres east of crossing mile 5.46 of the Toronto, Hamilton & Buffalo Railway	A point 90 metres west of crossing mile 5.46 of the Toronto, Hamilton & Buffalo Railway
Merritt Road	Regional Road 36	Regional Road 54
Lookout Street	Tice Road	Highway #20 West
Cream Street	Metler Road	Tice Road
Church Street (Fenwick)	Regional Road 63	A point 120 metres south of Sumbler Road
		50 kph

see new schedule w

SCHEDULE "Y"

REDUCED LOAD RESTRICTION

MARCH 1ST. TO APRIL 30TH. INCLUSIVE EACH AND EVERY YEAR

<u>Column 1</u>	<u>Column 2</u>	
<u>Highway</u>	<u>From</u>	<u>To</u>
Sawmill Road	Regional Road 69	Regional Road 28
Roland Road	860m west of Maple Street	Regional Road 28
Roland Road	Regional Road 28	City of Thorold Boundary
Sixteen Road	Regional Road 28	500m east
Kilman Road	Regional Road 24	Regional Road 28
Kilman Road	Regional Road 28	Regional Road 32
Metler Road	Regional Road 24	Regional Road 28
Metler Road	Regional Road 28	Hansler Street
Tice Road	Regional Road 24	Regional Road 28
Tice Road	Regional Road 28	Regional Road 32
Tice Road	Regional Road 32	Lookout Street
Memorial Drive	Maple Street	Regional Road 28
Memorial Drive	Regional Road 28	Regional Road 63
Welland Road	Regional Road 63	Regional Road 36
Foss Road	Regional Road 24	City of Welland Boundary
Sumbler Road	860m west of Church Street	City of Welland Boundary
Chantler Road	Regional Road 24	City of Welland Boundary
River Road	Regional Road 24	Regional Road 520
River Road	Regional Road 520	City of Welland Boundary

see new schedule Y

SCHEDULE "Y"

REDUCED LOAD RESTRICTION

MARCH 1ST. TO APRIL 30TH. INCLUSIVE EACH AND EVERY YEAR (con't)

<u>Column 1</u>	<u>Column 2</u>	
<u>Highway</u>	<u>From</u>	<u>To</u>
Pelham Street	Highway #20	City of Thorold Limits
Hurricane Road	Pelham Street	Highway #20
Station Street	Highway #20	Hurricane Road
Station Street	Highway #20	Regional Road 63
College Street	Regional Road 36	Station Street
Emmett Avenue	Regional Road 36	Station Street
Elizabeth Drive	Regional Road 36	Highland Avenue
Brock Avenue	Regional Road 36	Fonthill Cemetery
Donahugh Drive	Regional Road 36	120m west
Shaldan Lane	Regional Road 36	120m west
Valleyview Crescent	Regional Road 36	120m west
Vera Street	Regional Road 36	Stella Street
John Street	Regional Road 36	Stella Street
Pancake Lane	Regional Road 36	Haist Street
Merritt Road	Regional Road 36	Regional Road 54
Spruceside Crescent	Regional Road 36	Regional Road 36
Quaker Road	Welland Road	Haist Street
Quaker Road	Regional Road 36	City of Welland Limits
Pinecrest	Highway #20	300m north
Peach Tree Park	Highway #20	60m north
Hillcrest Place	Highway #20	300m north
Highland Avenue	Regional Road 36	Fonthill Cemetery

SCHEDULE "Y"

REDUCED LOAD RESTRICTION

MARCH 1ST. TO APRIL 30TH. INCLUSIVE EACH AND EVERY YEAR (con't)

<u>Column 1</u>	<u>Column 2</u>	
<u>Highway</u>	<u>From</u>	<u>To</u>
Beamer Street	Sawmill Road	Regional Road 69
Beamer Street	Regional Road 69	Ninth Avenue Louth
Maple Street	Regional Road 69	Highway #20
Maple Street	Highway #20	Regional Road 63
Moyer Street	Sawmill Road	Town of Lincoln Boundary
Centre Street	Town of Lincoln Boundary	Regional Road 28
Centre Street	Regional Road 28	Metler Road
Centre Street	425 metres north of Tice Road	Highway #20
Centre Street	Highway #20	Regional Road 63
Centre Street	Regional Road 63	Sumbler Road
Wessel Drive	Town of Lincoln Boundary	Regional Road 28
Oille Street	City of St. Catharines Boundary	Regional Road 28
Cream Street	Sawmill Road	Regional Road 28
Cream Street	Regional Road 28	Highway #20
Cream Street	Memorial Drive	Regional Road 63
Cream Street	Regional Road 63	Foss Road
Cream Street	Sumbler Road	Regional Road 28\9
Cream Street	Regional Road 29	River Road
Oille Street	Regional Road 28	450m south of Regional Road 28
Balfour Street	Roland Road	Regional Road 28
Balfour Street	Regional Road 63	Chantler Road
Balfour Street	Regional Road 29	River Road
Sulphur Springs Drive	Roland Road	Luffman Drive
McGlashan Street	Sixteen Road	Kilman Road

SCHEDULE "Y"

REDUCED LOAD RESTRICTIONS

MARCH 1ST. TO APRIL 30TH. INCLUSIVE EACH AND EVERY YEAR (con't)

<u>Column 1</u>	<u>Column 2</u>	
<u>Highway</u>	<u>From</u>	<u>To</u>
Lufman Drive	Orchard Hill Road	Regional Road 32
Hansler Street	City of Thorold Boundary	Overholt Road
Moore Drive	Regional Road 32	Tice Road
Brady Street	Tice Road	Highway #20
Haist Street	Metler Road	Highway #20
Lookout Street	Tice Road	Highway #20
Effingham Street	Highway #20	Regional Road 63
Effingham Street	Regional Road 63	Regional Road 29
Farr Street	Regional Road 63	Foss Road
Farr Street	Regional Road 29	River Road
Church Street	Regional Road 63	Regional Road 29
Church Street	Regional Road 29	The Welland River
Staines Street	Welland Road	400m south of Welland Road
Poth Street	Foss Road	Regional Road 29
Pihach Street	Chantler Road	Regional Road 29
Daleview Crescent	Regional Road 36	Daleview Drive
Haist Street	Highway #20	Regional Road 63
Haist Street	Regional Road 63	Foss Road
Vinemount Drive	Regional Road 36	Concord Street
Line Avenue	Merritt Road	Quaker Road
Clare Avenue	Quaker Road	City of Welland Limits

SCHEDULE "Y"

REDUCED LOAD RESTRICTIONS

MARCH 1ST. TO APRIL 30TH. INCLUSIVE EACH AND EVERY YEAR (con't)

<u>Column 1</u>	<u>Column 2</u>	
<u>Highway</u>	<u>From</u>	<u>To</u>
Ninth Avenue Louth	Regional Road 24	Beamer Street
Ninth Avenue Louth	Wessel Drive	Oille Street
Louth Townline	City of St. Catharines Boundary	West Limit of Louth Townline
Orchard Hill Road	Sulphur Springs Road	City of Thorold Boundary
Overholt Road	Haist Street	Pelham Street
Alder Crescent	Regional Road 28	Regional Road 28
Sunset Drive	Memorial Drive	Regional Road 63
Garner Avenue	Regional Road 63	Welland Road
Baxter Lane	Regional Road 63	Welland Road
Pancake Lane	Effingham Street	Haist Street
Murdoch Street	Chantler Road	Regional Road 29
Rice Road	Highway #20	City of Thorold Boundary
Hurricane Road	Regional Road 54	City of Thorold Boundary

SCHEDULE "Z"

REDUCED LOAD RESTRICTION

JANUARY 1ST. TO DECEMBER 31ST. INCLUSIVE EACH AND EVERY YEAR

Column 1
Highway

From

Column 2

To

see new schedule Z

THE CORPORATION OF THE
TOWN OF PELHAM
BY-LAW #3644 (2015)

Being a By-law to amend By-law No. 89-2000, being a By-law for regulating traffic and parking on highways under the jurisdiction of the Town of Pelham and to amend By-law 3505(2014) being a By-law to establish a system for Administrative Penalties respecting the Stopping, Standing and Parking of Vehicles to establish the penalty.

WHEREAS: Council of The Corporation of the Town of Pelham considers it desirable and necessary to amend By-law No. 89-2000 and By-law 3505(2014) by adding the following subsections relating to the Standing, Stopping and Parking of vehicles in Designated Bicycle Lanes on Highways throughout Pelham and to establish the penalty for non-compliance;

NOW THEREFORE the Council of The Corporation of the Town of Pelham enacts as follows:

1. THAT By-law No. 89-2000 be amended by adding the following subsection under PART I – INTERPRETATION as follows:

“101.01.02.01 **“Bicycle Lane”** - a dedicated space for cyclists where motorists are not permitted to Stand, Stop, Park or drive a motorized vehicle. Bicycle Lanes are painted on the Roadway with bicycle symbols, a solid white line and a diamond symbol.”

2. THAT By-law No. 89-2000 be further amended by adding the following subsection under PART II – STOPPING, STANDING AND PARKING:

“201.10 **“Stand/Stop/Park on Designated Bicycle Lane”**: No person shall Stand, Stop, Park or drive any vehicle, except a Bicycle, on a Bicycle Lane”

“201.10.01 **Operation and Stopping of vehicles restricted on Designated Bicycle Lanes**: Subject to subsections 1003.01, 1003.01.01, 1003.02 and 1003.02 no person shall operate a vehicle other than a Bicycle in any Bicycle Lane except for the purpose of:

- (1) Ingress to or egress from a private lane or driveway adjacent to the Bicycle Lane;
- (2) Making a turn at a highway intersecting the bicycle lane;
- (3) Entering or exiting a curb lane used for parking;
- (4) Loading or unloading of a person with a disability, while actively engaged in doing so;
- (5) Operating a school bus while actively engaged in picking up or dropping off school children; or
- (6) Operating a taxicab while actively engaged in loading or unloading of passengers.

THE COPORATION OF THE
TOWN OF PELHAM
BY-LAW 3717(2016)

Being a by-law to amend By-law 89-2000 a by-law to regulate parking and traffic in the Town of Pelham


WHEREAS it deemed necessary and desirable to amend By-law 89-2000, as amended, to modify the description of the infraction relating to Interference with snow clearing

NOW THEREFORE COUNCIL OF THE CORPORATION OF THE TOWN OF PELHAM ENACTS AS FOLLOWS:

- (1) THAT Parking and Traffic By-law 89-2000 be amended by deleting section 205.01.13 in its entirety and replacing it with:

"205.01.13 Interference with Snow Clearing: No person shall Stop/Stand/Park a vehicle on a Highway within Pelham anytime during the Plowing, Sanding, or Salting of Highways. For clarity, and without limitation, if a Snow Clearing Vehicle has to, or will potentially have to, change its course to avoid a Stopped Vehicle, or is prevented, or potentially prevented, from entering an area it would otherwise have entered to clear, sand or salt because of Stopped Vehicle, that Vehicle is deemed to be interfering with the clearing of snow or the application of sand or salt to the Highway."

READ A FIRST, SECOND AND THIRD TIME
AND FINALLY PASSED BY COUNCIL THIS
7th DAY OF MARCH, 2016 A.D.


MAYOR


CLERK