

FOR OFFICE USE ONLY

SN 38341  
CERTIFICATE OF RECEIPT  
CERTIFICAT DE RÉCÉPISSE  
2004 JUN 24 11:27  
NIAGARA SOUTH/SUD  
(59) WELLAND Land Registrar / Registrateur

(1) Registry <input type="checkbox"/>	Land Titles <input checked="" type="checkbox"/>	(2) Page 1 of 32 pages
(3) Property Identifier(s) 64072-0539(LT)		Block Property Additional: See Schedule <input type="checkbox"/>
(4) Nature of Document APPLICATION TO REGISTER NOTICE OF AN UNREGISTERED ESTATE, RIGHT, INTEREST OR EQUITY		
(5) Consideration Dollars \$		
(6) Description Lots 1 through 12 inclusive, Block 13, the 0.1 metre reserve namely Block 14, and the street namely Mason Drive, Plan 59M-322, Town of Pelham, Regional Municipality of Niagara.		
(7) This Document Contains: (a) Redescription New Easement Plan/Sketch <input type="checkbox"/> (b) Schedule for: Description <input type="checkbox"/> Additional Parties <input type="checkbox"/> Other <input checked="" type="checkbox"/>		

New Property Identifiers

Additional: See Schedule ☐

Executions

Additional: See Schedule ☐

(8) This Document provides as follows:

TO: The Land Registrar for the Land Titles Division of Niagara South (No. 59)

The applicant has an unregistered estate, right, interest or equity in the lands described in Box 6.

The land is registered in the name of INTER-NOW CORP., and the applicant hereby applies under Section 71 of the Land Titles Act for the entry of a Notice of Subdivision Agreement in the register for the said lands.

This Notice will be effective for an indeterminate time.

Continued on Schedule ☒

(9) This Document relates to instrument number(s)

(10) Party(ies) (Set out Status or Interest)

Name(s)

Signature(s)

Date of Signature

THE CORPORATION OF THE  
TOWN OF PELHAM  
by its solicitors,  
LANCASTER, BROOKS & WELCH LLP

Per:   
R. Bruce Smith

2004 06 15

(11) Address for Service

20 Pelham Town Square, P. O. Box 400, Fonthill, Ontario, L0S 1E0

(12) Party(ies) (Set out Status or Interest)

Name(s)

Signature(s)

Date of Signature

INTER-NOW CORP.

Per:   
Name: Brian Hadley  
Title: President

2004 06 14

(Owner)

I have authority to bind the Corporation.

(13) Address for Service

P. O. Box 397, Fenwick, ON L0S 1C0

(14) Municipal Address of Property

(15) Document Prepared by:

Line Avenue  
Pelham, Ontario

DANIEL, BLACK, HILL, TIIDUS,  
DeLORENZO, SHEDDEN,  
DONOHUE & SHEPPARD LLP  
P.O. Box 24022 (CS/lg)  
39 Queen Street  
St.Catharines, Ontario L2R 7P7

FOR OFFICE USE ONLY

Fees and Tax	
Registration Fee	
Total	

**FONTHILL HOMESTEADS EXTENSION 1**  
**SUBDIVISION AGREEMENT**  
**TABLE OF CONTENTS**

<u>Title</u>	<u>Section #</u>	<u>Page #</u>
Definitions	1	3
Land Affected	2	6
General Provisions	3	6
Land for Municipal Purposes	4	8
Design and Supervision of Construction of Services	5	8
Construction of Works	6	9
Contractors	7	10
Roads, Sidewalks, Driveway Approaches, Signage	8	10
Sewers	9	11
Stormwater Management Facilities	10	11
Watermains	11	12
Natural Gas, Electrical, Telephone, Cable TV Distribution Systems	12	12
Sodding and Landscaping - Lots, Parklands and Public Lands	13	12
Backlot Drainage and Erosion and Sediment Control	14	13
Primary Services and Certificate of Completion of Primary Services	15	13
Secondary Services	16	14
Maintenance and Assumption of the Works	17	14
Building Permits and Occupancy	18	16
Financial Liability and Insurance	19	16
Security Deposits and Refunds	20	16
Inhibiting Order on the Lands	21	18
Maintenance Guarantee	22	18
Development Charges	23	19
Default	24	19
Rescission of Agreement	25	20
Right of Entry	26	20
Indemnification	27	20
Covenants That Run With the Land	28	20
Notice	29	20
Postponement and Subordination	30	21
Schedules	31	21
Special Provisions-Schedule "B"	32	21
Number and Gender	33	21
Binding Effect	34	21

THIS AGREEMENT made this *6th* day of *April*, 2004

BETWEEN:

**INTER-NOW CORP.**

Hereinafter called the "Developer"

OF THE FIRST PART

- and -

**THE CORPORATION OF THE TOWN OF PELHAM**

Hereinafter called the "Town"

OF THE SECOND PART

**WHEREAS** the Developer represents that it is the owner in fee simple in possession of the Lands which are described in Schedule "A" hereto annexed;

**AND WHEREAS** the Town has granted approval of Fonthill Homesteads Extension 1 subject to the Developer entering into a subdivision agreement with the Town concerning, among other things, the provision and installation of all municipal services;

**NOW THEREFORE THIS AGREEMENT WITNESSETH** that in consideration of the approval of the Plan of Subdivision by the Town of Pelham and the covenants herein contained, the parties agree as follows;

**1. DEFINITIONS**

In this Agreement:

- (a) ASSUMPTION BY-LAW means a by-law passed by the Town accepting all of the Works to be constructed hereunder.
- (b) BUILDER means the person engaged by the Developer or subsequent Owner to construct a Building or any other work on the Lot.
- (c) BUILDING BY-LAW means the Building By-law No. 2277 (2001) passed by the Town and amended from time to time.
- (d) BUILDING means any structure which is used or intended to be used for the shelter, accommodation or enclosure of persons, animals or chattels, and includes any structure as defined as a Building in the *Building Code Act* or in the Building By-law, but does not include any vehicles as defined herein.
- (e) BUILDING CODE ACT means the *Building Code Act*, R.S.O. 1990, c.B. 13, as amended, and all regulations thereto.
- (f) BUILDING PERMIT means a permit issued by the Chief Building Official of the Town and required pursuant to the provisions of the *Building Code Act*, as amended, or any successor thereto and the Building By-law of the Town and amendments thereto.
- (g) CHIEF BUILDING OFFICIAL means the Chief Building Official of the Town as appointed by by-law of the Council.
- (h) CLERK means the Clerk of the Town.
- (i) COMMISSION means the applicable local governing hydro-electric commission located in the Town.
- (j) CONSTRUCTION LIEN ACT means the *Construction Lien Act*, R.S.O. 1990, c.C. 30, as amended, and all regulations thereto.

- (k) COST OF CONSTRUCTION means the cost of construction approved by the Director and may include engineering fees ancillary thereto.
- (l) COUNCIL means the Council of the Corporation of the Town of Pelham.
- (m) DEVELOPER means Inter-Now Corp., its successors and assigns, and includes its successors in title to the Lands or a Lot shown on the Plan of Subdivision.
- (n) DEVELOPER'S CONSULTING ENGINEER means the person or persons registered with the Professional Engineers of Ontario who are employed by the Developer, at its expense, to provide engineering services.
- (o) DEVELOPMENT CHARGES means the development charges as prescribed by the *Development Charges Act*, R.S.O. 1990, c.D. 9, as amended, or any successor thereto.
- (p) DIRECTOR means the Director of Operations for the Town.
- (q) FINAL CERTIFICATE OF COMPLETION OF SERVICES means the certificate issued by the Director after the end of the maintenance period certifying that all Works required by this Agreement are acceptable for assumption by the Town.
- (r) FRONT LOT LINE means the front lot line as defined in the Town's Zoning By-law No. 1136 (1987), as amended, or any successor thereto.
- (s) LOT GRADING PLAN means a drawing showing grades, swales and drainage patterns and may include catch basins and floor heights in relation to grades for each individual building Lot or Block in the Plan of Subdivision.
- (t) LANDS means the lands described in Schedule "A" hereto annexed.
- (u) LETTER OF CREDIT means a standby municipal, irrevocable Letter of Credit issued by a major chartered bank or credit union, posted with the Town pursuant to the terms of this Agreement. The Letter of Credit shall be in form satisfactory to the Town and shall contain a clause that automatically renews it from year to year, unless the Town gives written notice that it does not require the Letter of Credit to be renewed.
- (v) LOCAL IMPROVEMENT shall include utilities, fencing, sanitary sewers, storm sewers, sidewalks, curbs and gutters, pavements and such other local improvements as are defined by the *Municipal Act*, as amended, or any successor thereto.
- (w) LOT means a lot as defined in Town's Zoning By-law No. 1136 (1987), as amended, or any successor thereto.
- (x) LOT FRONTAGE means lot frontage as defined in Town's Zoning By-law No. 1136 (1987), as amended, or any successor thereto.
- (y) MAINTENANCE GUARANTEE means an undertaking by the Developer to the Town that all Works constructed under this Agreement will function as designed and will not fail in any manner whatsoever so as to cause a risk to public safety or private lands, building or structures within the Plan of Subdivision or immediately adjacent boundary lands, and that should the Works, or any of them, fail or not perform their intended function within the specified maintenance guarantee period, they will be replaced or repaired to the satisfaction of the Director by the Developer at its cost.
- (z) MUNICIPAL ACT means the *Municipal Act*, S.O. 2001, c.25, as amended, and all regulations thereto.
- (aa) ONTARIO LAND SURVEYOR shall mean a surveyor commissioned by the Province of Ontario and qualified to establish monuments that define the boundaries of a parcel or parcels of land and to prepare all necessary reference plans and surveys for the purpose of the Agreement.

- (ab) OWNER means the applicant for a Building Permit for one of the Lots and includes the person on whose behalf an application for a Building Permit is made.
- (ac) PLAN OF SUBDIVISION means the Plan of Subdivision ~~attached hereto as Schedule "B"~~ over the Lands pursuant to the provisions of the *Planning Act*, as amended, or any successor thereto.
- (ad) PLANNING ACT means the *Planning Act*, R.S.O. 1990, c.P. 13, as amended, and all regulations thereto.
- (ae) PLANS shall mean all drawings, plans, specifications, contracts and other documents providing for the installation, construction and erection of the Works approved by and filed in the office of the Director prior to execution of this Agreement by the Town.
- (af) CERTIFICATE OF COMPLETION OF PRIMARY SERVICES means the Certificate issued by the Director upon satisfactory completion of the Primary Services for the Lands prior to commencement of the maintenance period.
- (ag) PRIMARY SERVICES means all public utilities and all municipal services including, without restricting the generality of the foregoing, storm sewers, storm water management facilities, sanitary sewers, watermain, roads (including base coarse asphalt and curbs and gutters), street lighting and drainage works and swales.
- (ah) PRIVATE UTILITIES means telephone, hydro electric systems and natural gas systems and cable television systems.
- (ai) REGION means the Regional Municipality of Niagara.
- (aj) REGIONAL PUBLIC WORKS DEPARTMENT means the Region's Public Works Department.
- (ak) SECONDARY SERVICES means all works to be installed, constructed, or erected which are not Primary Services or private utilities.
- (al) SECTION, when used in reference to a numbered part of the Agreement, means:
  - (i) a complete section including all its sections and subsections;
  - (ii) a particular subsection including its subsections; and
  - (iii) a particular subsection as the context may dictate or require.
- (am) STORMWATER MANAGEMENT FACILITY means a stormwater facility, structure or pond which receives storm water runoff located at the downstream end of a storm sewer conveyance system and that is designed to treat stormwater and control pollution and control storm water runoff to a predetermined level prior to discharge to receiving waters.
- (an) STREET means street as defined in the Town's Zoning By-law No. 1136 (1987), as amended, or any successor thereto.
- (ao) STREET LINE means Street Line as defined in Town's Zoning By-law No. 1136 (1987), as amended, or any successor thereto.
- (ap) SUBDIVISION means the subdivision of the Lands ~~as shown on Schedule "B"~~ and known as Fonthill Homesteads Extension 1.
- (aq) SUBDIVISION GRADE CONTROL PLAN shall mean a plan for the purpose of controlling the overall drainage pattern through the establishment of relative surface elevations in accordance with good engineering and drainage practices.

- (ar) SUPERVISION means the full-time inspection and scrutiny of every phase of the Works for the express purpose of enforcing the provisions of this agreement and certifying that the Works have been performed and completed to Town standards in the form prescribed for this purpose and "SUPERVISE" means to carry out such Supervision.
- (as) TOWN means The Corporation of the Town of Pelham.
- (at) TREASURER means the Director of Financial Services of the Town.
- (au) UTILITY SERVICES means physical plant including but not limited to pipes, valves, conduits, cables, terminals, transformers, etc. owned and operated by communications, television, hydro, gas and oil companies or any other utility companies.
- (av) WORKS shall jointly and severally mean and include all Primary Services and Secondary Services and all other matters, both internal and external, required to be completed or performed by the Developer pursuant to this Agreement.

## 2. LAND AFFECTED

The Lands to be subdivided by the Plan of Subdivision are those Lands described in Schedule "A" attached hereto and the Plan of Subdivision shall be registered against all of such Lands. The registered ownership of the Lands shall be confirmed by the Developer's solicitor by way of certificate in form satisfactory to the Town.

## 3. GENERAL PROVISIONS

- (a) Unless the context otherwise requires, where the Developer is obligated by this Agreement or the approved Plans to make any payments or install or construct or carry out any services or action the provisions therefor contained herein shall be deemed to include the words "at the sole expense of the Developer".
- (b) The Developer hereby covenants, warrants and agrees to save harmless and keep the Town indemnified from and against all manner of actions, causes of actions, suits, claims and demands that may howsoever arise through or from the terms of this Agreement, other than claims arising from negligence by the Town of Pelham, its servants and agents.
- (c) The Developer and the Town acknowledge and agree that it is their intent that all terms, conditions and covenants contained herein:
  - (i) shall run with the Lands;
  - (ii) shall be binding upon the Developer, its heirs, executors, administrators, assigns and successors in title, from time to time; and
  - (iii) the benefits of the said covenants shall enure to the Town, its successors and assigns in title, of all roads, Streets and public Lands forming part of the Lands.
- (d) Any notices required or permitted to be given pursuant to the terms of this agreement shall be given in the manner set out in Section 29.
- (e) This Agreement and everything herein contained shall enure to the benefit of and be binding upon the successors and assigns of the parties hereto and upon those persons and/or corporations hereafter acquiring title to all or any part of the Lands.
- (f) The Developer shall impose restrictions as set forth in Schedule "F" annexed hereto on all the Lands so that subsequent Owners will be made aware of and shall strictly adhere to the requirements of this Agreement.
- (g) The Schedules attached hereto are deemed to be a part of this Agreement and are to be interpreted as if the contents thereof were included in this Agreement.

- (h) The Developer agrees to be bound by the penalty provisions of the *Planning Act* including, but not limited to, Section 67 of said Act.
- (i) Notwithstanding the provisions of this agreement, the Developer shall be subject to all the by-laws of the Town and all provincial and federal government statutes and/or regulations and amendments thereto affecting the development of land and installation of municipal services.
- (j) If any term of this agreement shall be found to be ultra vires of the Town, or otherwise unlawful, such term shall conclusively be deemed to be severable and the remainder of this agreement shall be and remain in full force and effect.
- (k) The Developer shall not call into question directly or indirectly in any proceeding whatsoever in law or in equity or before any administrative or other tribunal the right of the Town to enter into this agreement and to enforce each and every term, covenant and condition thereof and this provision may be pleaded by the Town in any such action or proceeding as a complete and conclusive estoppel of any denial of such right.
- (l) Time shall be of the essence of this agreement.
- (m) Prior to execution of this Agreement by the Town, the Developer shall deliver to the Town a Certificate of Status issued by the Ontario Ministry of Consumer and Commercial Relations verifying that the Developer is a company duly incorporated under the laws of the Province of Ontario and is in good standing.
- (n) In the event that a Mortgagee(s) exercises any rights as to sale, possession or foreclosure or takes any other steps to enforce its security against the Lands then such Mortgagee(s) agrees on behalf of itself, its heirs, executors, administrators, successors and assigns not to deal with the Lands as a subdivision or part thereof unless and until a new agreement in the same form, mutatis mutandis, as this Agreement has been entered into with the Town.
- (o) The Developer shall notify or cause to be notified, each and every purchaser of a Lot or Block or Lots or Blocks within the Plan of Subdivision, of all Works contracted by the Developer, the Developer's obligations to maintain the Works and all other conditions covered by this Agreement and shall cause such information to be fully recorded in any offer to purchase or agreement for sale entered into by the Developer.
- (p) The Developer shall pay, before final approval of the Plan of Subdivision is requested, all arrears of taxes and all taxes for the current year owing in respect of the Lands and the Buildings situate thereon.
- (q) The Developer shall commute and pay to the Town before final approval of the Plan of Subdivision is requested any and all Local Improvement rates assessed against the Lands.
- (r) The Town shall cause this Agreement to be Registered against the title to the Lands and at its option against the title to every Lot shown on the Plan of Subdivision.
- (s) The Developer shall cause the final Plan of Subdivision, as approved by the Town of Pelham, to be registered within thirty (30) days after its approval.
- (t) The Developer shall reimburse the Town for all fees and disbursements incurred by it in connection with the preparation, approval, execution and registration of this Agreement and all related documentation in connection with the preparation and enactment of any by-law or registration of any subsequent Agreements which may be required to implement this Agreement.
- (u) All Streets and properties abutting on the Plan of Subdivision or used for access to the Lands during the installation or construction of the Works or during the construction of Buildings upon the Lots shall, at all times, be kept in a good, clean and useable condition and, if damaged or littered, shall be restored immediately to the Town's requirements.

- (v) All trucks making deliveries to or taking materials from the Lands included within the Plan of Subdivision shall be adequately covered and not unreasonably loaded so as to scatter refuse, rubbish, dust or debris on abutting Streets or properties.
- (w) Any lands required to be conveyed by the Developer in accordance with the provisions hereof shall be in a neat and tidy condition, free of all debris and trash, and the Developer shall complete all services for the Lands in accordance with the terms of this Agreement.
- (x) The Developer shall ensure that adequate dust control and mud tracking control measures are carried out during the construction of all Works and Buildings upon the Lands.
- (y) In the event that the Developer wishes to register more than one Plan of Subdivision over the Lands, the Developer shall first obtain the written consent of the Town to do so, which consent shall be conditional upon the Developer registering such Plans of Subdivision in such order as determined by the Town and upon registering such Plans of Subdivision concurrently. The Developer shall not register a Plan of Subdivision over part of the Lands without prior written consent of the Town.

4. **LAND FOR MUNICIPAL PURPOSES**

- (a) Any dead ends and/or open sides of road allowances created by the Plan of Subdivision may be terminated in 0.3 metre reserves as required by the Town and such reserves shall be conveyed by the Developer to the Town in fee simple, free of all encumbrances.
- (b) All of the road allowances shown on the Plan of Subdivision shall be dedicated by the Developer as public highways.
- (c) All road allowances shown on the Plan of Subdivision shall be named to the satisfaction of the Town.
- (d) All lands required by the Town for public purposes as described in Schedule "C", hereto attached, shall be conveyed by the Developer to the Town in fee simple, free of all encumbrances.
- (e) The Developer shall convey to the Town, a private utility company or to the Commission, such easements as may be required for utility or drainage purposes in, over, across and under any part of the Lands.
- (f) The Developer shall, prior to the final approval of the Plan of Subdivision, at its expense, obtain and convey to the Town such further easements that in the sole discretion of the Director are required for the construction of the public services to be constructed hereunder.

5. **DESIGN AND SUPERVISION OF CONSTRUCTION OF SERVICES**

- (a) The Developer shall employ, at its cost, a competent and qualified Consulting Engineer approved by the Director, to:
  - (i) carry out all soil investigations required by the Director;
  - (ii) design all of the Works required to be completed by this Agreement;
  - (iii) provide the Director with an estimate of the cost of design, construction and maintenance of all Works to be constructed under this Agreement to be used as the basis for determining the amount of security to be posted by the Developer prior to execution of this Agreement to guarantee the construction and maintenance of all Works required under this Agreement.



- (iv) prepare engineering drawings to include plans and profiles and specifications for the Works and to submit detailed plans, profiles and specifications to the Director for approval prior to the installation or construction of such Works;
  - (v) submit to the Director the detailed Plans in mylar matte surface for signing and provide the Director with two (2) sets of full-sized, signed hard copies and two (2) sets of signed hard copies reduced to 11" x 17" size;
  - (vi) obtain, in conjunction with the Town, all of the necessary approvals prior to installation or construction of the Works;
  - (vii) call tenders for the installation and construction of the Works;
  - (viii) obtain the approval from the Director of the contractor employed to install or construct the Works;
  - (ix) provide full-time resident supervision, inspection and contract administration of all Works covered by this Agreement;
  - (x) maintain all of the records of the installation or construction of the Works and submit a copy of the same to the Director;
  - (xi) supply to the Director "As Constructed" drawings of all of the Works installed or constructed by the Contractor in both hard copy and DWG digitized format (AutoCad 2000 or equivalent), at the time of completion of Primary Services;
  - (xii) obtain from the Director the details regarding the form and scale of these drawings prior to their presentation;
  - (xiii) on the completion of the installation or construction of the Works, to supply the Town with a certificate, in form satisfactory to the Director, that the Works were installed or constructed in accordance with the approved Plans and specifications;
  - (xiv) provide the Director with individual record sheets for all sewer and water service locations and depths;
  - (xv) accompany the Director on a final inspection of the Works at the conclusion of the maintenance period herein specified and before the assumption of the Works by the Town;
  - (xvi) supervise the construction of any remedial work which the Director may direct;
  - (xvii) provide building levels for construction purposes as hereinafter provided;
  - (xviii) furnish the Director with the preliminary lot grading certificate for each Lot for which an application for a Building Permit is made; and
  - (xix) provide the Town with the final lot grading certificate for each Lot.
- (b) The Developer shall not install Works prior to the receipt by it in writing of the approval of the Director of the detailed Plans and specifications therefor.
- (c) All of the Works to be installed or constructed under this Agreement shall be installed or constructed under the direct Supervision of the Developer's Consulting Engineer at the expense of the Developer.

## 6. CONSTRUCTION OF WORKS

The Developer agrees to construct and pay the whole cost of such construction and materials required for all of the Works referred to in this Agreement and the Schedules attached, and in accordance with the conditions and specifications contained in said Agreement and Schedules.

7. CONTRACTORS

Before commencement of any Works, the Developer shall show satisfactory proof to the Director, that the proposed contractors or sub-contractors, whom the Developer has retained to construct Works described in this agreement, or any part of the Works, have sufficient and valid liability insurance policies, indicating that the Town and its agents and servants, the Region and the Town Consulting Engineer are named insured; a certificate from the Workers' Safety Insurance Board showing that the contractor is in good standing; and satisfactory evidence that the contractor is qualified, experienced and has adequate equipment to successfully complete the Works. Any contractor employed by the Developer shall, as a condition of such employment, be approved by the Director.

8. ROADS, SIDEWALKS, DRIVEWAY APPROACHES, SIGNAGE

(a) ROADS

- (i) The Developer shall rough grade to the Town's specifications the full width of all road allowances as shown on the Plans prior to the installation or construction of the Works. Prior to the construction of any Works, the topsoil shall be stripped and shall be stockpiled during the period of construction at a location which is approved by the Director and is conducive to the interim drainage requirements of the Plan of Subdivision. The topsoil so stockpiled shall be used to grade the Lots and boulevards after construction thereon in accordance with the Subdivision Grade Control Plan filed with and approved by the Director. Topsoil shall not be removed from the Lands for any reason unless the prior written approval of the Director to the removal of such topsoil is received.
- (ii) The Developer shall keep all boulevards and easements clean and clear from all materials and obstructions which, in the opinion of the Director, can or may interfere with the installation or construction of gas, telephone, co-axial, hydro-electric or other services.
- (iii) The Developer shall construct, install and complete roadways, curb and gutters on all road allowances in accordance with the engineering drawings on file in the Town Office. The engineering drawings must be signed, approved and accepted by the Director.

(b) SIDEWALKS

The Developer shall construct, install and complete concrete sidewalks in accordance with the Plans on file in the Town's office. All sidewalks shall be deemed to be Secondary Services for the Plan of Subdivision and shall be completed within six (6) months of occupancy of each dwelling at the locations shown on the Plans and in accordance with the approved Subdivision Grade Control Plan.

(c) DRIVEWAY APPROACHES

- (i) The Developer shall provide driveway curb cuts and granular driveway access on the boulevard prior to occupancy of any Building. It shall be the responsibility of the Developer to ensure that driveway access is maintained at all normal times during the construction or maintenance of the Works.
- (ii) All driveway approaches between the curb line and the sidewalk, or in the absence of a sidewalk between the curb line and the Street Line, shall be paved by the Developer by no later than the 1st day of November in the year after the year in which the Buildings served by the driveway approaches are occupied.
- (iii) All driveway approaches shall be constructed to the satisfaction of the Director prior to the assumption of the Plan of Subdivision.

(d) STREET AND TRAFFIC SIGNS

The Town shall supply and erect street name and traffic control signs within the subdivision at the Developer's expense in accordance with Schedule "G". The signs shall conform to the Town standards in place at the time of installation. The Developer's cost per installation of each sign is \$300.00 including all applicable taxes.

9. SEWERS

- (a) The Developer shall construct a storm sewer system, including manholes, catch basins, minimum one hundred and twenty-five (125) millimetre diameter house service connections and other appurtenances to adequately service the Lands included within the Plan of Subdivision and all or any portion of the ultimate drainage area in which the Lands are located. All storm sewers shall be constructed in accordance with the designs and Plans therefor approved by the Director and the construction and materials shall be in accordance with the requirements of the Director.
- (b) All rainwater leads shall discharge on the surface of lawns with splash pads and away from the Building unless otherwise approved by the Director and shall not be connected to the storm sewer or sanitary laterals.
- (c) The Developer shall, prior to the issuance of the Certificate of Completion of Primary Services, supply the Director with lot plans showing the location and depth of each storm lateral and sanitary lateral constructed to serve the Buildings to be erected upon the Lots.
- (d) The Developer shall construct a sanitary sewer system, including minimum one hundred (100) millimetre house service connections from the sewer to the Street Line and other appurtenances to adequately service the Lands included within the Plan of Subdivision. All sanitary sewers shall be constructed according to designs approved by the Director and the construction of such sanitary sewers and the materials used therein shall be in accordance with the specifications therefor.
- (e) The sanitary and storm sewer systems shall be flushed by high velocity sewer flushing equipment after the placement of the base course asphalt upon the Streets as shown on the Plan of Subdivision.
- (f) The Developer shall cause the sanitary and storm sewer systems to be inspected by closed circuit television camera prior to issuance of the Certificate of Completion of Primary Services and the results thereof shall be provided to the Director for review. Prior to the issuance of the Final Certificate of Completion of Services by the Director as set out in Section 18, the Developer shall carry out a second TV inspection of the sanitary and storm sewer systems and the results thereof shall be provided to the Director. In the event that the results of either inspection are not satisfactory in the opinion of the Director, then the Developer shall take such remedial steps including re-televising the repairs as may, in the opinion of the Director, be required.
- (g) All sanitary sewer systems shall be tested either by infiltration or by exfiltration and the method of testing shall be at the sole discretion of the Director.
- (h) Foundation drains shall not be connected to the sanitary sewer system.

10. STORMWATER MANAGEMENT FACILITIES

- (a) The Developer shall construct a stormwater management facility or facilities to adequately service the Lands included within the Plan of Subdivision and all or any portion of the ultimate drainage area in which the Lands are located in accordance with the provisions and requirements of the approved Plans.
- (b) The Developer shall transfer title to the Town, free and clear of all encumbrances and at its own expense, Block 13 for stormwater management purposes. In the event that the Town determines by By-law that the lands are no longer required for stormwater management purposes and are surplus to the needs of the Town, the Town shall convey Block 13 to the Developer for the sum of one dollar (\$1.00) plus any additional costs and disbursements incurred to such conveyance.

11. WATERMAINS

- (a) The Developer shall construct a complete watermain system or systems for the purpose of servicing the Plan of Subdivision in accordance with the Plans therefor approved by the Director and the construction and materials shall be in accordance with the requirements of the Director. The said watermain system or systems shall include valves, hydrants and house water service connections, complete with curb stop and box from the watermain to the Street Line.
- (b) All watermains shall be flushed, chlorinated, pressure tested and bacterial tested in accordance with the Town requirements and approved by the Director.
- (c) The operation of valves which cause the watermains within the Plan of Subdivision to be charged from existing municipal water mains shall ONLY be carried out by Town Staff certified in accordance with Ontario Regulation 459/00 made under the *Ontario Water Resources Act*, R.S.O. 1990, c.O.40, as amended.
- (d) The Developer shall, prior to requesting the issuance of the Certificate of Completion of Primary Services, supply the Director with Lot plans showing the location of the water lines serving each dwelling to be erected upon the Lots.

12. NATURAL GAS, ELECTRICAL, TELEPHONE AND CABLE TV DISTRIBUTION SYSTEMS

The Developer shall be responsible for providing, at its sole expense, gas, electrical, telephone and cable TV service to each Lot and Block in accordance with the approved Plans. All Utility Services shall be installed and constructed prior to the Director approving the Certificate of Completion of Primary Services.

13. SODDING AND LANDSCAPING - LOTS, PARKLANDS AND PUBLIC LANDS

- (a) The Developer shall grade and place a minimum of one hundred (100) millimetres of topsoil, together with No. 1 nursery sod on all portions of road allowances not covered by asphalt or sidewalks shown on the Plans and along that side of the Plan of Subdivision abutting on adjacent existing Streets. All sodding as herein described shall be considered as Secondary Services for the Plan of Subdivision and shall be completed at the time of or within three (3) months after the final sodding of the Lot in accordance with the approved final lot grading certificate.
- (b) The Developer shall be responsible for and ensure that each Lot within the Plan of Subdivision is:
  - (i) fine graded in accordance with the individual Lot Grading Plans for each lot and that a final lot grading certificate for each lot is prepared by the Developer's Consulting Engineer and approved by the Director; and
  - (ii) sodded with No. 1 nursery sod within twelve (12) months of initial occupancy of the Building, in all areas of the Lot including front yards, side yard and rear yards not covered by structure, driveway or walkway; and that all sodding is maintained until it has become established.
- (c) In order to maintain a high standard of amenity and appearance, the Developer shall retain the maximum number of existing trees as approved by the Director consistent with good subdivision design and conservation practices;
- (d) In order to maintain a high standard of amenity and appearance, the Developer, its heirs, executors, administrators, successors and assigns hereby undertake and agree to plant, maintain, and replace trees, if, as, and when required, in accordance with the following:
  - (i) one tree per Lot Frontage and a minimum of two trees per Lot sideyard flankage shall be planted in the sodded portion of the Street allowance between the Lot line and the roadway in accordance with the Plans. Trees shall be sound, healthy, vigorous and free from plant disease with normally healthy root systems;

- (ii) trees shall be 70 mm caliper, measured at a height of 150mm above grade, be contained in a wire basket and be of such native varieties as listed in the "Native Species of Niagara Planting Guide" published by Land Care Niagara and approved by the Town; and
- (iii) all trees shall be planted prior to the Director approving the Final Certificate of Completion of Services.

In accordance with Schedule "G" annexed hereto, prior to execution of this Agreement by the Town, the Developer shall post with the Town security for the planting of trees at the rate of two hundred and fifty (\$250.00) dollars per tree to be planted.

The Developer shall be solely responsible for acquiring and planting trees in accordance with the terms of this Agreement and delivering written notice to the Town that such work has been completed. The Developer shall continue to be solely responsible for maintaining all such trees so planted until such time as Council passes an Assumption By-law.

Provided, however, that in the event the Developer does not plant trees in accordance with the provisions of this agreement or within the prescribed time or to the complete satisfaction of the Director then the Town may, at its sole discretion, plant or replace or replant trees in accordance with the provisions of this agreement and apply the above mentioned security against the Town's costs and/or collect such costs in like manner as municipal taxes.

**14. BACKLOT DRAINAGE AND EROSION AND SEDIMENT CONTROL**

- (a) Until the completion of all Buildings on the Lots, the Developer shall ensure that the rear yards and side yards of each of the Lots are properly graded and completed to prevent the ponding of surface water on the Lots or on adjacent lands outside the Subdivision.
- (b) All drainage ditches, swales or depressions within the Plan of Subdivision shall be fine graded and maintained with approved silt traps. The Developer shall comply with the Ontario Guidelines on Erosion and Sediment Control for Urban Construction Sites, dated May 1987, to the satisfaction of the Director.

**15. PRIMARY SERVICES AND CERTIFICATE OF COMPLETION OF PRIMARY SERVICES**

- (a) The Developer shall proceed with the installation or construction of the work required hereunder with all reasonable dispatch and shall complete all of the Primary Services within one (1) year after the date of the registration of the Plan of Subdivision. The Director may extend the time for the completion of the Primary Services or any of them for such length of time as he may deem expedient upon the written application of the Developer.
- (b) The performance by the Developer of its obligations hereunder to the satisfaction of the Director shall be a condition precedent to the acceptance by the Town of the Works or any of them.
- (c) Prior to the issuance by the Director of the Certificate of Completion of Primary Services, the Developer shall:
  - (i) furnish the Director with a statutory declaration in a form satisfactory to the Director that all accounts for the installation, construction and maintenance of the Primary Services required to be installed or constructed hereunder have been paid and that there are no outstanding debts, claims or liens in respect of the Primary Services or any of them; and
  - (ii) provide the Director with a Certificate signed by the Developer's Consulting Engineer certifying that the Primary Services have been fully completed, inspected, tested and maintained in accordance with the provisions hereof and the standards of the Town of Pelham and Plans as approved by the Director.

- (d) The Director shall furnish the Developer with a Certificate of Completion of Primary Services upon the completion by the Developer to the satisfaction of the Director of the installation or construction of the Primary Services and the receipt by the Director of the Maintenance Guarantee as required by Section 22 hereof, and the satisfaction by the Developer of all other requirements of this Agreement and the Plans.
- (e) The Director may, at his sole discretion, issue the Certificate of Completion of Primary Services without the complete installation of the streetlighting and Private Utilities to service the Lots subject to a satisfactory written commitment for their installation by the respective utility companies being provided and accepted by the Town.

**16. SECONDARY SERVICES**

- (a) With the exception of the asphalt surface course, the sodding required by Sections 13(a) and 13(b) and sidewalks required by Section 8(b), all Secondary Services shall be completed within eighteen (18) months after the date of the registration of the Plan of Subdivision. The Director may extend the time for completion of the Secondary Services or any of them for such length of time as he may deem necessary upon the written application of the Developer.
- (b) The final asphalt surface course shall be completed no sooner than twenty-four (24) months and no later than thirty-six (36) months after issuance of the Certificate of Completion of Primary Services or as directed by the Director.

**17. MAINTENANCE AND ASSUMPTION OF THE WORKS**

- (a) Until the Town issues the Final Certificate of Completion of Services, the Town agrees to provide only snow plowing and sanding services on paved roads connected by paved road to a public roadway. The Developer shall provide all other services including, but not limited to, maintenance and repairs of sewers, watermains and appurtenances, stormwater management facilities, fencing including silt fencing and control structures and overland drainage systems. The Developer agrees that any service provided by the Town prior to actual acceptance of the roads by the Town shall not be deemed acceptance of the roads.
- (b) The Developer shall, at its own expense and to the satisfaction of the Director, repair and maintain all Primary Services and other private services herein required to be installed or constructed for a minimum period of three (3) years from the date of issuance of the Certificate of Completion of Primary Services or until the date of issuance of the Final Certificate of Completion of Services, whichever is later.
- (c) The Developer shall guarantee all Secondary Services including any repairs and maintenance performed by it pursuant to Section 17(b) or by the Town pursuant to Section 17(d) for a minimum period of twelve (12) months from the date of completion of the said services, notwithstanding that the three (3) year period of maintenance provided under Section 17(b) may have elapsed.
- (d) The Town shall, notwithstanding the Developer's obligations to maintain services herein set forth, have the right to enter on the Lands and carry out any necessary maintenance or repairs
  - (i) without notice to the Developer, where in the sole opinion of the Director, an emergency condition exists or where the Streets have not been kept free of mud and dust; and
  - (ii) where repairs to or maintenance of the Works have not been completed within forty-eight (48) hours after a notice requiring such repairs or maintenance has been forwarded to the Developer.

- (e) The cost of any repair or maintenance work undertaken by the Town pursuant to the provisions hereof shall be borne by the Developer and the amount thereof shall be paid to the Town within thirty (30) days after a statement of account therefor has been forwarded to the Developer at its last known address. If the Developer fails to pay the amount due to the Town within such thirty day period, then the Town may and is hereby expressly authorized to deduct the amount owing to it for such repairs or maintenance from any monies or Letters of Credit deposited by the Developer with the Town pursuant to the provisions hereof.
- (f) The decision of the Director that repairs or maintenance to the Works are required or that an emergency state exists requiring immediate repair or maintenance to such Works shall be final, conclusive and incontestable.
- (g) After the expiry of the maintenance period provided for in Section 17(c) hereof, the Town shall, subject to the compliance by the Developer with Section 18(h) hereof, issue a Final Certificate of Completion of Services upon written application by the Developer provided, however, that the Town may withhold the issuance of the Final Certificate of Completion of Services if, in the sole opinion of the Director, the Developer is in default of its obligations to repair, construct or maintain any of the Works pursuant to this Agreement.
- (h) The application in writing by the Developer for the Final Certificate of Completion of Services shall include the following:
  - (i) a statutory declaration in a form satisfactory to the Director that all accounts for the installation, construction and maintenance of all the Works required to be installed or constructed hereunder have been paid and that there are no outstanding debts, claims or liens in respect of the Works of any of them;
  - (ii) a Certificate in a format acceptable to the Director signed by the Developer's Consulting Engineer certifying that all the Works including any repairs and deficiencies have been fully completed, inspected, tested and maintained in accordance with the provisions hereof and the standards and specifications of the Town of Pelham and the Plans as approved by the Director;
  - (iii) the original Mylar Construction Drawings in hard copy and DWG digitized format (AutoCad 2000 or equivalent) showing each of the Works "As Constructed";
  - (iv) the Certificate of an Ontario Land Surveyor certifying that he has currently found and/or replaced all one inch (1") standard bars as shown on the registered Plan of Subdivision; and
  - (v) a copy of the registered Plan of Subdivision and all other reference plans as to easements and other matters in DWG digitized format (AutoCad 2000 or equivalent).
  - (vi) confirmation that all sanitary and storm sewers have been flushed and cleaned and reinspected by TV camera subsequent to the expiration of the maintenance period provided in Section 17(c) and acceptance of the TV inspection results by the Director.
- (i) The issuance by the Town of the Final Certificate of Completion of Services may be withheld until eighty percent (80%) of the Lots have been built upon with Buildings completed to the *Building Code Act* occupancy requirements and the final grading certificates for the Lots have been approved by the Director.
- (j) Upon the issuance of the Final Certificate of Completion of Services, the Director shall recommend to Council that the Town assume by By-law the Primary and Secondary Services within the Plan of Subdivision as required to be constructed or installed under this Agreement.



**18. BUILDING PERMITS AND OCCUPANCY**

The Developer agrees that, unless otherwise determined by Council, no Building Permits shall be issued on any parts of the Lands until all primary services as defined elsewhere in this Agreement including roadways to base asphalt and curbs, are completed and operational to the satisfaction of the Director and closed circuit T.V. camera video inspection and soundness testing per Sections 9(f) and 9(g) have been completed and results provided to and accepted by the Director.

**19. INDEMNIFICATION AND INSURANCE**

(a) Commercial General Liability Insurance

Before commencing any of the Works, the Developer shall, at its expense, obtain and keep in force during the term of this Agreement, a certificate of insurance indicating that it has obtained Commercial General Liability Insurance satisfactory to the Town, indemnifying the Town from any loss arising from claims for damages, injury or otherwise in connection with the Works to be performed hereunder by the Developer, its servants or agents in, on or about the Lands included with the Plan of Subdivision or adjacent thereto. The Commercial General Liability Insurance Policy shall also include the following:

- (i) a limit of liability of not less than \$5,000,000.00 or such greater amount as the Director of Operations deems advisable,
- (ii) inclusion of the Town, its agents and servants and The Regional Municipality of Niagara as named insureds,
- (iii) a provision for cross liability in respect of the named insureds,
- (iv) non-owned automobile coverage with a limit of at least \$5,000,000.00 including contractual non-owned coverage,
- (v) completed operations coverage,
- (vi) that 60 days prior notice, of any alteration, cancellation or change in policy terms which reduces coverage, shall be given in writing to the Town,
- (vii) owner's protective coverage.

(b) Proof of Insurance

The Developer shall provide, together with its executed Agreement, a certificate of insurance or certified copy of the above referred to policy, satisfactory to the Town, together with proof of renewal at least ten (10) days prior to expiry. If a certificate is provided, all requirements as above set forth must be shown on the said certificate and notwithstanding the provision of any certificate, the Town may require that the Developer provide a certified copy of the policy.

**20. SECURITY DEPOSITS AND REFUNDS**

The Developer shall be responsible for the full amount of the cost for the design, servicing and maintenance of the Subdivision together with all Town administrative and consulting fees and legal costs and shall be required to post security, in a form satisfactory to the Town, on accounts of aforesaid costs, charges and fees in accordance with Schedule "G" annexed hereto prior to execution of this Agreement by the Town.

Security to be posted for Primary Services and Secondary Services and to cover the Town Administrative, Engineering and Legal costs shall be calculated on the basis of the Developer's Consulting Engineer's estimated cost of design, construction and maintenance of all Works as set out in Schedule "G" annexed hereto. From time to time, upon written



request, the Developer's Consulting Engineer may be required to certify in writing the actual cost of design, construction and maintenance of all Works installed and constructed to date and the estimated cost of all outstanding Works and the Director may adjust the amount of security required if the actual Cost of Construction of all Works installed and constructed to date or the estimated cost of all outstanding Works exceeds the original estimated costs as set out in Schedule "G" annexed hereto by twenty (20%) percent of the original estimates or tender costs and the Developer shall be billed accordingly. Provided that in the event the Developer fails to increase the amount of security within fourteen (14) days of receipt of aforesaid written notice, then the Developer shall be deemed to be in final default of the terms and conditions of this Agreement.

(a) CASH PAYMENTS

Prior to the execution of this agreement by the Town, for payment of services to be rendered by the Town, its servants and its agents as required by this Agreement, and for presently outstanding payments owing to the Town, the Developer shall, in accordance with Schedule "G" annexed hereto, deposit with the Town the following non-refundable cash amounts:

- (i) a cash amount to secure the Town's engineering, administrative consulting and legal costs for this Agreement, approval of the Plans, and enactment of by-laws calculated on the following basis:
  - (1) where the Cost of Construction of all Works is less than \$100,000.00, the charge shall be \$4,000;
  - (2) where the Cost of Construction of all Works is between \$100,000.00 and \$400,000.00 the charge shall be \$4,000 plus 3.5% of the costs between \$100,000.00 and \$400,000.00; and
  - (3) where the Cost of Construction of all Works is in excess of \$400,000.00 the charge shall be \$14,500.00 plus 3% of the costs exceeding \$400,000.00;
- (ii) cash deposit to secure the Town's cost to supply and install street name and traffic control signage at the rate of \$300.00 per sign;
- (iii) a cash amount to cover all arrears of taxes, all taxes for the current year and all current Local Improvement charges assessed against the Lands;
- (iv) oversizing of off-site trunk services;
- (v) credit for oversizing or front-ending trunk services for the benefit of others; and
- (vi) cash-in-lieu for parkland purposes calculated as 5% of the appraised value of the Lands to the satisfaction of the Town.

(b) LETTERS OF CREDIT

- (i) Before commencing any of the Works provided for in this Agreement, the Developer will deposit with the Town a Letter of Credit drawn upon a chartered bank in favour of the Town and in a form satisfactory to the Treasurer, in an amount approved by the Director, which Letter of Credit shall be sufficient to guarantee the satisfactory completion of the Works or any portion of the Works as established by the Town in its sole discretion, and payments or any part thereof required to be made by this Agreement, and will, without restricting the generality of the foregoing, guarantee the following:
  - (1) payment of twenty percent (20%) of the approved estimated costs of the construction of the Primary Services to service the Lands, plus one hundred and twenty percent (120%) of the approved estimated construction costs of the Secondary Services upon the Lands as shown in Schedule "G" attached; and

- (2) payment of one hundred percent (100%) of any other payments or Works as may be required of the Developer by the Town pursuant to this Agreement.
- (ii) The amount of the Letter of Credit required hereunder shall not be reduced unless all of the conditions of this Agreement are complied with and the estimated costs of rectifying any outstanding deficiencies, as estimated in the sole discretion of the Director, plus one hundred and twenty percent (120%) of the estimated costs of the completion of all outstanding Primary Services and Secondary Services plus all other outstanding costs payable under this Agreement, plus the Maintenance Guarantee as required under Section 22 of this Agreement, plus any *Construction Lien Act* requirements are all, in total, less than the amount of the Letter of Credit held by the Town. In such an instance, the amount of the Letter of Credit may, in the sole discretion of the Director be reduced from time to time to an amount equal to the total of all amounts set out above. Such reduction shall be based on the following:
- (1) progress certificates from the Developer's Consulting Engineer setting forth the cost of the Works completed and paid to date and the cost of unfinished Works; and
  - (2) a request for reduction in the amount of the Letter of Credit in a form approved by the Director; and
  - (3) proof of payment in a form satisfactory to the Director of the amounts paid on account of the completed Works to the date of the application for reduction.

Notwithstanding anything herein contained, the amount of the Letter of Credit shall at all times be sufficient to cover the balance of the costs of the completion of the unfinished Works, including Works deferred for extended periods and the requirements of the *Construction Lien Act*.

- (c) The Developer shall pay the cost of the Works and the fees of the Developer's Consulting Engineer and the Ontario Land Surveyor.

## 21. INHIBITING ORDER ON THE LANDS

The Developer shall not transfer or otherwise deal with the Lands or any part thereof and also acknowledges and agrees that the Town will register an inhibiting order pursuant to the *Land Titles Act*, R.S.O. 1990, c.L.5, preventing transfer of all or any part of the Lands until such time as the Director has issued the Completion Certificate for Primary Services for the Lands. The Developer also acknowledges that the Town may register an inhibiting order against all or any part of the Lands for other matters to ensure compliance with this Agreement.

## 22. MAINTENANCE GUARANTEE

- (a) The Letter of Credit deposited by the Developer pursuant to Section 20 hereof may, upon the completion of the Primary Services, and prior to the assumption of the Works by the Town, at the Director's discretion, be reduced to an amount equal to ten percent (10%) of the completed Works (Schedule "G") plus one hundred and twenty per cent (120%) of the value, as estimated by the Director, of any uncompleted Works and such Letter of Credit shall be retained by the Town as a Maintenance Guarantee to guarantee the workmanship and materials of the Works until such time as the maintenance guarantee periods as provided for in Sections 17(b) and 17(c) have both expired.
- (b) The Maintenance Guarantee as required under Section 22 (a) hereof, may be reduced further to five percent (5%) subject to the Developer meeting all requirements of the *Construction Lien Act*.
- (c) The Letter of Credit may be realized upon by the Town if the Developer defaults in any payment or condition contained herein.

- (d) The Developer shall be conclusively deemed to be in breach of the covenant contained in Section 21(c), if, in the case of the cost of the Works or the fees of the Developer's Consulting Engineer and the Ontario Land Surveyor, a lien against the Lands or any part thereof is preserved pursuant to the *Construction Lien Act* and if, in the case of any other payment required to be made under this Agreement, a notice to that effect is forwarded to the Developer by the Director in accordance with Section 24(b) hereof.

**23. DEVELOPMENT CHARGES**

The Development Charges for a Building unit shall be calculated and paid in full on the date the Building Permit is issued for such Building unit. The amount of Development Charges to be paid shall be the amount which, at the time of payment, is imposed by the Town upon such Buildings in accordance with the Town's current Development Charges By-law.

**24. DEFAULT**

- (a) Upon breach by the Developer of any covenant, term, condition or requirement of this Agreement, or upon the Developer becoming insolvent or making an assignment for the benefit of creditors, the Town, at its option, may declare that the Developer is in default.
- (b) Notice of such default ("Notice of Default") shall be given by the Town and if the Developer does not remedy such default within such time as provided in the notice, the Town may declare that the Developer is in final default under this Agreement and shall then forthwith give notice of final default ("Notice of Final Default") thereof to the Developer.
- (c) Upon Notice of Default having been given, the Town may require all work by the Developer, their servants, agents, independent contractors and sub-contractors to cease (other than any work necessary to remedy such default) until such default has been remedied and in the event of final default, may require all work as aforesaid to cease.
- (d) Upon Notice of Final Default having been given to the Developer, the Town may, at its option, adopt or pursue any or all of the following remedies, but shall not be bound to do so:
  - (i) Enter upon the Lands shown on the Plan of Subdivision by its servants, agents and contractors and complete any work, services repairs or maintenance wholly or in part required herein to be done by the Developer and collect the cost thereof from the Developer and/or enforce any security available to it;
  - (ii) Make any payment which out to have been made by the Developer and upon demand collect the amount thereof from the Developer and/or enforce any security available to it;
  - (iii) Retain any sum of money heretofore paid by the Developer to the Town for any purpose and apply the same in payment or part payment for any work which the Town may undertake;
  - (iv) Assume any work or services at its option, whether the same are completed or not, and thereafter the Developer shall have no claim or title hereto or remuneration therefor;
  - (v) Bring action to compel specific performance of all or any part of this Agreement or for damages;
  - (vi) Add any costs incurred by the Town to the tax collector's roll for the Lands and collect such costs by action or in like manner as municipal real property taxes; or
  - (vii) Exercise any other remedy granted to the Town under the terms of this Agreement or available to the Town in law.

25. **RESCISSION OF AGREEMENT**

- (a) In the event that the Plans of Subdivision are not Registered within one (1) year from the date hereof, then the Town may, at its option and on one (1) month's notice in writing to the Developer, declare this Agreement null and void and may Register against the title to the Lands included within the Plan of Subdivision a notice to that effect.
- (b) The Developer shall not sell or convey any Lot or block shown on the Plans of Subdivision until this Agreement is Registered on title.

26. **RIGHT OF ENTRY**

The Developer shall obtain from any Purchaser of any of the Lots shown on the Plan of Subdivision, a licence permitting the Developer and the Town to enter upon such Lands for a period of three (3) years after the transfer thereof in order to ensure compliance with the provisions of this Agreement and shall forward an executed copy of such licence to the Town upon demand therefor.

27. **INDEMNIFICATION**

Until the Town passes a By-law assuming the Streets shown on the Plan, the Developer, on behalf of itself, its successors and assigns, including its successors in title of the Lands in the Plans of Subdivision, hereby releases and discharges and indemnifies the Town from and against all actions, causes of action, suits, claims and demands whatsoever which may arise by reason of:

- (a) any alteration of the existing grade or level of any Street or Streets on the Plan to bring the said grade or level in conformity with the grade or level required by the Director; and
- (b) any damage to the Lands abutting on any Street or Streets shown on the Plan or to any Building erected thereon arising from or in consequence of any such alteration of grade or level; and
- (c) any damages or injuries (including death) to persons or damage to property occurring or arising on any Street or Streets on the Plan, however caused.

28. **COVENANTS THAT RUN WITH THE LAND**

- (a) The Developer and the Town acknowledge and agree that it is their intent that all the terms, conditions and covenants contained herein shall be covenants that run with the land and that the burden of such covenants shall be binding upon the Developer, their successors and assigns, and successors in title, from time to time, of the Lands described in Schedule "A" of this Agreement and any part or parts thereof and that the benefits of the said covenants shall enure to the Town, its successors and assigns in title of all roads, Streets and public lands forming part of or abutting on the Lands described in Schedule "A".
- (b) The Developer agrees that it shall, upon the sale or transfer by it of the Lands included within the Plans of Subdivision or any part or parts thereof, require the Purchaser or Transferee thereof as a condition of such sale or transfer to execute an Agreement satisfactory in form to the Town's Solicitor, agreeing to assume this Agreement and to be bound by and fulfil all of the terms, conditions and covenants herein set forth and containing a like covenant to this effect. The said Assumption Agreement shall be executed by the Town, the Developer and any such Purchaser or Transferee and may, at the Town's option, be Registered upon title. Provided, however, that such Assumption Agreement shall not be required for the sale or transfer of a Lot as shown on the Plans of Subdivision for the purpose of construction.

29. **NOTICE**

All notices required or permitted to be given by one party to the other shall be given in writing either by prepaid registered mail or delivered personally addressed, in the case of the Town, to 20 Pelham Town Square, P. O. Box 400, Fonthill ON L0S 1E0, and in the case

of the Developer, to Inter-Now Corp., Box 545, Fonthill ON L0S 1E0 or at such other addresses as may be given by either of them to the other in writing from time to time, and such notices shall be deemed to have been received, if mailed, on the third day following that on which it was so mailed and if delivered, on the day of such delivery.

30. **POSTPONEMENT AND SUBORDINATION**

The Developer covenants and agrees at its own expense, to obtain and register such documentation in form satisfactory to the Town's solicitor from all mortgagees or encumbrancers as may be deemed necessary by the Town to postpone and subordinate their interest in the Lands to the interest of the Town to the extent that this Agreement and all related documentation to be registered shall take effect and have priority as if they had been executed and registered before the execution and registration of the document or documents giving to the mortgagees and/or encumbrancers their interest in the Lands. The Developer acknowledges that it shall not be permitted to sell any lots within the Subdivision until such time as these postponements have been registered and that the Town shall be permitted to register an inhibiting order pursuant to the *Land Titles Act* to ensure compliance with same.

31. **SCHEDULES**

The schedules attached hereto are a part of this Agreement. All schedules are to be interpreted as if the contents thereof were included in the Agreement.

32. **SPECIAL PROVISIONS - SCHEDULE "B"**

The Developer shall undertake and complete all other special provisions to this Agreement, as outlined in Schedule "B" which forms part of this Agreement.

33. **NUMBER AND GENDER**

- (a) In this Agreement, unless there is something in the subject-matter or context inconsistent therewith,
- (i) words in the singular number include the plural and such words shall be construed as if the plural had been used,
  - (ii) words in the plural include the singular and such words shall be construed as if the singular had been used, and
  - (iii) words importing the use of any gender shall include all genders where the context or party referred to so requires, and the rest of the sentence shall be construed as if the necessary grammatical and terminological changes had been made.

34. **BINDING EFFECT**

This Agreement shall be binding upon the parties hereto and their respective heirs, executors, administrators, successors and assigns.

**SIGNED, SEALED AND DELIVERED  
IN THE PRESENCE OF:**

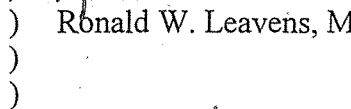
) INTER-NOW CORP.

) 

) Print Name: BRIAN HADLEY  
) I have authority to bind the Corporation.

) THE CORPORATION OF THE TOWN OF PELHAM

)   
) Ronald W. Leavens, Mayor

)   
) Cheryl Miodette, Clerk

**TABLE OF SCHEDULES**

	<u>Page #</u>
A     LEGAL DESCRIPTION OF SUBDIVISION LANDS	23
B     SPECIAL PROVISIONS	25
C     LANDS CONVEYED FOR PUBLIC PURPOSES	26
D     EASEMENTS	27
E     SUBDIVISION GRADE CONTROL PLAN	29
F     BUILDING RESTRICTIONS	31
G     FINANCIAL OBLIGATIONS AND COST OF CONSTRUCTION	33

SCHEDULE "A"

LEGAL DESCRIPTION

Lots 1 to 12, inclusive, Block 13 and Mason Drive, Registered Plan No. 59M- ~~322~~ , Town of Pelham, Regional Municipality of Niagara.

The described lands being all of PIN 64072-0419 (LT).

SCHEDULE "B"

SPECIAL PROVISIONS

1. The Developer shall carry out or cause to be carried out all stormwater management techniques and Works including re-vegetating all disturbed areas and maintaining erosion and sediment control to the satisfaction of the Town of Pelham and the Regional Niagara Planning Department.
2. The Developer acknowledges that the Region will not assign a servicing allocation for the Subdivision until the Plan is granted final approval for Registration.
3. All references to Blocks and Lots in this Agreement are to be the preliminary Plan of Subdivision (59M Plan) prepared by William A. Mascoe, O.L.S., under File No. 7507 dated January 21, 2004.
4. The Developer shall make arrangements satisfactory to Bell Canada, Enbridge Consumers Gas and other private utilities and the Town of Pelham for the provision of underground Utility Services, internal and external to this Subdivision.
5. The Developer shall provide clear notice in all offers of purchase and sale for Lots 8 to 12, inclusive, advising prospective lot owners not to place or dump any material of any kind, including but not limited to, fill material, grass clippings, yard waste, etc. on Block A.
6. The Developer shall preserve the integrity of a three (3) metre wide band of trees located at the westerly limit of Lots 8, 9 and 10. The Owner shall construct, at its own expense, a 'limit of work fence' in order to protect this band of trees from construction activity. This 'limit of work' fence shall remain in place and be continually maintained, at the expense of the Owner, until such time as a Lot Grading Certificate is approved for each lot and the necessary sodding is complete. The Owner shall take necessary measures to minimize any adverse effects of construction practices beyond this limit. The Owner shall carry out the recommendations of the Upper Canada Forestry report, dated September 16, 2002, to ensure the long-term health of the woodlot.



SCHEDULE "C"

LANDS CONVEYED FOR PUBLIC PURPOSES

The Developer shall transfer title to the Town, free and clear of all encumbrances and at its own expense, Block 13 for stormwater management purposes.

The Developer shall transfer title to the Town, free and clear of all encumbrances and at its own expense, Block 14 for 0.3 metre reserve purposes.

All references to Blocks and Lots in this Agreement relate to the preliminary Plan of Subdivision (59M Plan) prepared by William A. Mascoe, O.L.S., under File No. 7507 dated January 21, 2004.

SCHEDULE "D"

EASEMENTS

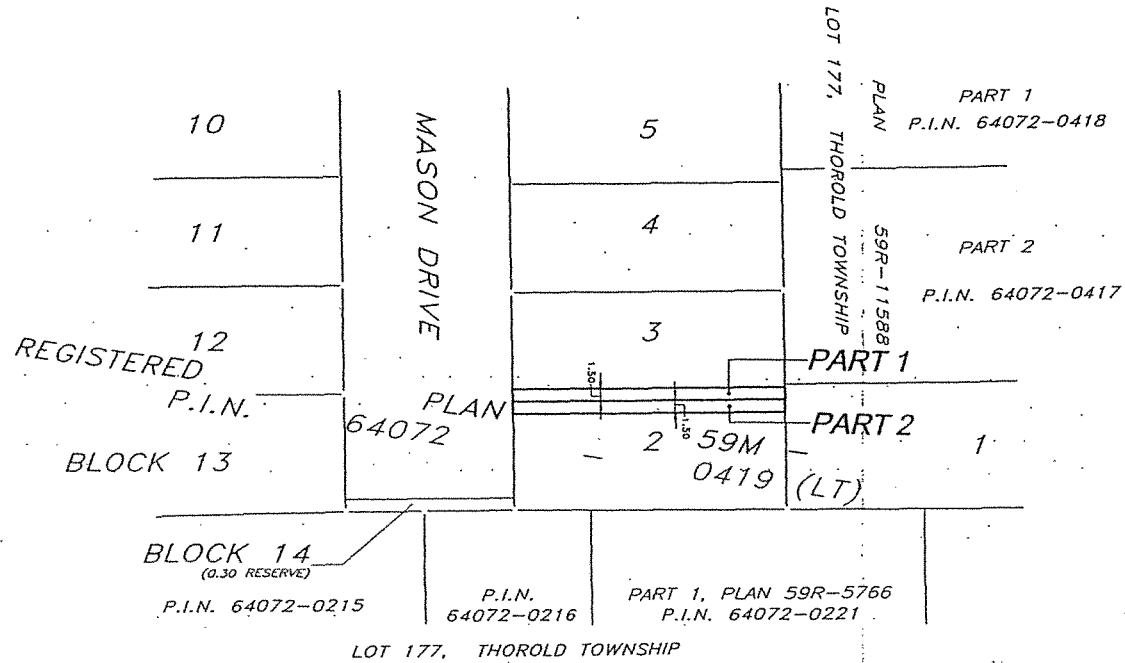
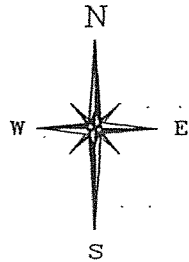
The Developer shall convey, free and clear of all encumbrances and at its own expense, easements to the Corporation of the Town of Pelham, over, under and through Parts 1 and 2, as shown on the preliminary Reference Plan (59R Plan), prepared by William A. Mascoe, O.L.S., and under its File No. 7508, dated January 21, 2004, for stormwater drainage purposes.

**COMPILED PLAN OF**  
**PART OF LOTS 2 AND 3**  
**REGISTERED PLAN 59M-**  
**(FONTHILL HOMESTEADS EXTENSION 1)**  
**TOWN OF PELHAM**  
**REGIONAL MUNICIPALITY OF NIAGARA**

5m 0 5 10m

SCALE: 1 : 500

WILLIAM A. MASCOE  
 ONTARIO LAND SURVEYOR



**SURVEYOR'S CERTIFICATE**

1. THIS PLAN IS AN ACCURATE COMPILATION BASED ON  
 DATA DERIVED FROM FONTHILL HOMESTEADS EXTENSION 1  
 SUBDIVISION, REGISTERED PLAN 59M-

2004

DATE

WILLIAM A. MASCOE  
 ONTARIO LAND SURVEYOR

**SCHEDULE**

PART	PART OF LOT	PLAN	PART OF P.I.N.	PERPENDICULAR WIDTH
1	LOT 3	59M-	64072-0419(LT)	1.50
2	LOT 2			1.50

NOTE : EACH PART IS ENTIRELY WITHIN THE LOT AS SHOWN IN THE ABOVE SCHEDULE

I REQUIRE THIS PLAN TO BE DEPOSITED  
 UNDER THE LAND TITLES ACT.

2004

DATE

WILLIAM A. MASCOE  
 ONTARIO LAND SURVEYOR

**PLAN 59R-**

RECEIVED AND DEPOSITED

2004

DATE

ASS'T. DEP. LAND REGISTRAR  
 FOR THE LAND TITLES DIVISION  
 OF NIAGARA SOUTH(No.59)

**METRIC NOTE**

DISTANCES SHOWN ON THIS  
 PLAN ARE IN METRES AND  
 CAN BE CONVERTED TO FEET  
 BY DIVIDING BY 0.3048

**WILLIAM A. MASCOE**  
**SURVEYING LTD.**

96 CHURCH STREET  
 ST.CATHARINES, ONTARIO

PHONE:905-641-1007 FAX:905-641-4424

EMAIL: mascoe.surveying@on.aibn.com

DATE: JANUARY 21, 2004

FILE : 7508

SCHEDULE "D-1"  
 EASEMENTS

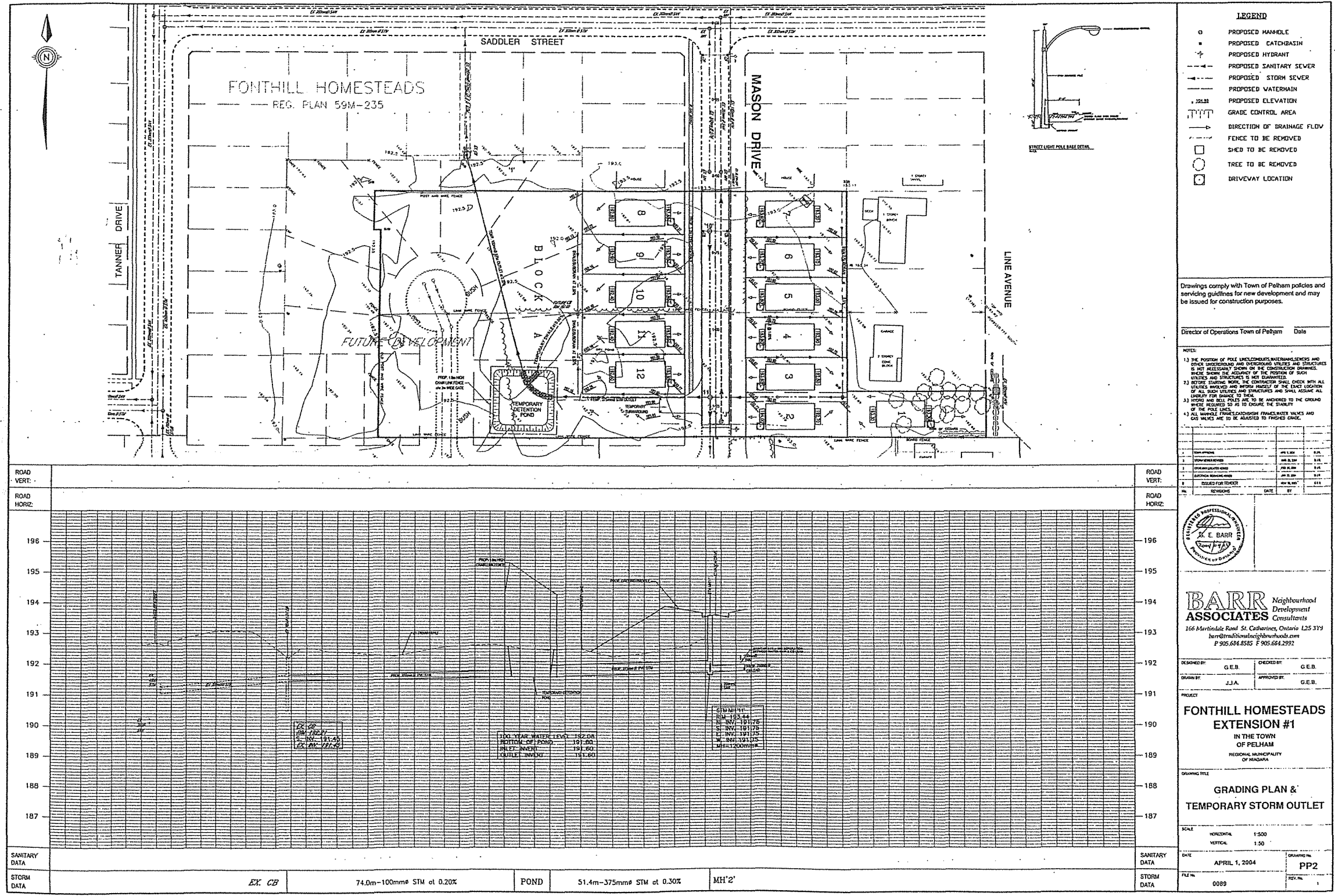
SCHEDULE "E"

SUBDIVISION GRADE CONTROL PLAN

All Lot grading shall be in general conformity with the Subdivision Grade Control Plan forming part of the subdivision design, as approved by the Director and attached hereto as Schedule "E-1".

SCHEDULE "E-1"

SUBDIVISION GRADE CONTROL PLAN



**BARR ASSOCIATES** Neighbourhood Development Consultants  
166 Martindale Road St. Catharines, Ontario L2S 3Y9  
barr@traditionalneighbourhoods.com  
P 905.684.8585 F 905.684.2992

DESIGNED BY: G.E.B. CHECKED BY: G.E.B.  
DRAWN BY: J.J.A. APPROVED BY: G.E.B.

PROJECT  
**FONTHILL HOMESTEADS  
EXTENSION #1**  
IN THE TOWN  
OF PELHAM  
REGIONAL MUNICIPALITY  
OF HALDAM

DRAWING TITLE  
**GRADING PLAN &  
TEMPORARY STORM OUTLET**

SCALE  
HORIZONTAL 1:500  
VERTICAL 1:50

DATE  
APRIL 1, 2004  
DRAWING NO.  
PP2  
FILE NO.  
0089  
REV. NO.  
1

SCHEDULE "F"

BUILDING RESTRICTIONS

(To be included in all Deeds)

The Developer shall cause to be Registered against all Lots in the Subdivision the transfer restrictions and restrictive covenants outlined below.

According to the nature of the annexed instrument, the words "Vendor", "Purchaser" and "Land" shall have the following meaning:

- (a) "VENDOR" means and includes also a grantor, transferor or seller and the heirs, successors and assigns of the Vendor.
- (b) "PURCHASER" means and includes also a grantee, transferee or buyer and the heirs, successors and assigns of the Purchaser.
- (c) "LAND" means and includes the land intended to be sold, conveyed or transferred by such instrument.

The Purchaser shall, in respect of the herein described land, adhere to and comply with the Lot Grading Plan attached to the subdivider's agreement registered in the Land Titles Office for Niagara South and, in particular, shall do nothing to interfere with or impede the drainage patterns shown thereon. All grade elevation shown on the said Lot Grading Plan shall be maintained after construction of any Building or structure upon the herein described land in accordance with the Town's Lot Grading Control Policy. In the event that the Purchaser fails to maintain such elevations, or to maintain the proper grades and levels herein referred to, or in the event that the Purchaser impedes any drainage system or pattern on the herein described Lands or neighbouring lands, the Purchaser shall be responsible for the immediate rectification and alteration of the land to conform with the drainage system or patterns laid out in the subdivider's agreement for any consequential damages, costs, expenses or other loss caused by the failure to maintain such grades or drainage patterns.

The Purchaser shall, in the event of requiring a different driveway entrance from that installed by the Vendor, relocate services/utilities at purchaser's expense, cut and reconstruct the concrete curb where necessary on the roadway adjacent to the land herein described. He shall install, keep and maintain his driveway entrance or entrances from the travelled portion of the roadway to the Lot line in good condition until the concrete sidewalk, concrete curbs and/or asphalt roadways for the said Subdivision are constructed.

The Purchaser shall, within nine (9) months of being able to occupy the home in accordance with the *Ontario Building Code* and to the satisfaction of the Chief Building Official, pave or cause to be paved the driveway upon the Lot. Paving shall consist of a hard surface such as asphalt, concrete, paving stones, paving bricks or other similar materials. Crushed brick is not a suitable alternative.

The Purchaser shall, within twelve (12) months of being able to occupy the home in accordance with the *Ontario Building Code* and to the satisfaction of the Chief Building Official, sod the lot.

The Purchaser shall maintain the road allowance between the Lot line and the curb nearest thereto in good condition and free from weeds and shall cut the grass thereon at frequent intervals.

The Purchaser will not remove any topsoil or strip the Lot of vegetation prior to commencing construction of a home on the Lot. Only then will the Purchaser strip and excavate to the limit approved by the Town.

SCHEDULE "F"

BUILDING RESTRICTIONS

(Continued)

The Purchaser shall not occupy the dwelling on the Lot concerned until the Chief Building Official for the Town has certified that such of the following services as are applicable to the property have been installed and are operating adequately to serve the dwelling, or in the case of telephone services, are at least available to houses within the Plan: hydro, gas, water services, sanitary sewers and telephone.

The Purchaser shall not impede by the placing of fill, Buildings or other structures or Works any natural watercourse, swale, ditch, etc. which exists on the property.

The Purchaser shall not discharge by direct connection to a sanitary or storm sewer any discharge from eavestroughing, downspouts or swimming pools.

The Purchaser shall not erect any free standing tower, radio antenna, communication tower or similar structure.

SCHEDULE "G" Fonthill Homesteads Extension 1

FINANCIAL OBLIGATIONS AND COST OF CONSTRUCTION

**PRIMARY SERVICES**

Watermain and Services	\$15,500.00
Storm sewers, services and drainage swales	27,000.00
Stormwater Management: pond & outlet structures	15,700.00
Sanitary sewers and services	19,000.00
Storm and sanitary sewer TV inspections (preliminary)	2,400.00
Roadways (excluding surface asphalt)	<u>38,500.00</u>
Total for Primary security purposes	\$118,100.00

**SECONDARY SERVICES**

Driveway ramps 13 @ \$750 each	\$9,800.00
Storm & sanitary sewer TV inspections (final acceptance)	2,400.00
Adjustment of water valves and curb boxes	3,300.00
Surface asphalt	12,700.00
Concrete sidewalks	4,000.00
Grading and sodding boulevards	5,800.00
Boulevard trees 13 @ \$250 each	3,300.00
Street lighting	<u>3,000.00</u>
Total for Secondary security purposes	\$44,300.00

<b>Sub-Total Subdivision Servicing Cost</b>	\$162,400.00
Contingencies (5%)	8,000.00
Engineering (10%)	<u>16,000.00</u>

<b>Sub-Total servicing, engineering &amp; contingency</b>	\$187,000.00
7% GST	<u>13,000.00</u>

<b>TOTAL - CONSTRUCTION OF SERVICES</b>	\$200,000.00
---	--------------

<b>20% PRIMARY AND 120% SECONDARY SERVICES</b>	\$94,000.00 (1)
--	-----------------

<b>TOWN ADMINISTRATION FEE</b>	\$7,500.00 (2)
--------------------------------	----------------

<b>FRONT ENDING RECOVERY FOR SEWER OUTLET BY TOWN</b>	\$8,946.06 (3)
---	----------------

<b>STORM SEWER OVERSIZING RECOVERY</b>	\$6,221.27 (4)
--	----------------

<b>CASH IN LIEU OF PARKLAND (Calculated @ 5% of \$125,000)</b>	\$6,250.00 (5)
--	----------------

**SUMMARY**

<b>A. <u>LETTER OF CREDIT REQUIRED</u> (1)</b>	\$94,000.00
--	-------------

**B. CASH PAYMENT REQUIRED**

<b>Total of (2) + (3) + (4) + (5)</b>	\$28,917.33
---------------------------------------	-------------



FOR OFFICE USE ONLY

SN 38342  
CERTIFICATE OF RECEIPT  
CERTIFICAT DE RÉCÉPISSE  
2004 JUN 24 11:27  
NIAGARA CREDIT UNION LIMITED  
SOUTH SHORE  
1881 WELLSLAND  
Land Registrar / Registrateur

(1) Registry <input type="checkbox"/>	Land Titles <input checked="" type="checkbox"/>	(2) Page 1 of 1 pages
(3) Property Identifier(s) Block Pel of 64072-0539 (LT)		Property Additional: See Schedule <input type="checkbox"/>
(4) Nature of Document POSTPONEMENT OF MORTGAGE		
(5) Consideration Dollars \$		
(6) Description Lots 1 through 12 inclusive, Block 13, the 0.1 metre reserve namely Block 14, and the street namely Mason Drive, Plan 59M-322 Town of Pelham, Regional Municipality of Niagara.		
(7) This Document Contains:		(a) Redescription New Easement Plan/Sketch <input type="checkbox"/>
		(b) Schedule for: Description <input type="checkbox"/> Parties <input type="checkbox"/> Other <input type="checkbox"/>

New Property Identifiers

Additional: See Schedule ☐

Executions

Additional: See Schedule ☐

(8) This Document provides as follows:  
NIAGARA CREDIT UNION LIMITED, the registered owner of Mortgage No. SN26659 registered on March 16, 2004, mortgaging the above described lands, hereby postpones the said Mortgage to the Subdivision Agreement registered as Instrument No. SN-38341 on June 24, 2004 in favour of The Corporation of the Town of Pelham.

Continued on Schedule ☐

(9) This Document relates to instrument number(s)

(10) Party(ies) (Set out Status or Interest)  
Name(s)

NIAGARA CREDIT UNION LIMITED

We have authority to bind the Corporation.

Signature(s)

Per: [Signature]  
Name: A. H. BROOKS  
Title: Senior Manager Commercial Credit

Date of Signature  
Y M D  
2004 06 17

Per: [Signature]  
Name: K. E. EPP  
Title: Manager Retail Credit

2004 06 17

(11) Address for Service

610 Niagara St., Welland, ON L3C 1L8

(12) Party(ies) (Set out Status or Interest)  
Name(s)

THE CORPORATION OF THE TOWN OF PELHAM

Signature(s)

Date of Signature  
Y M D

(13) Address for Service

20 Pelham Town Square, P. O. Box 400, Fonthill, Ontario, L0S 1E0

(14) Municipal Address of Property

Line Avenue  
Pelham, Ontario

(15) Document Prepared by:

DANIEL, BLACK, HILL, THIDUS,  
DeLORENZO, SHEDDEN,  
DONOHUE & SHEPPARD LLP  
P.O. Box 24022, 39 Queen Street  
St.Catharines, Ontario L2R 7P7  
CS/lg

FOR OFFICE USE ONLY

Fees and Tax	
Registration Fee	
Total	

FOR OFFICE USE ONLY

38343  
SN  
CERTIFICATE OF RECEIPT  
CERTIFICAT DE RECEPISSE

2004 JUN 24 11:27

NIAGARA  
SOUTH/SUB  
(88) WELLAND  
Land Registrar / Registrateur

New Property Identifiers

Additional:  
See  
Schedule ☐

Executions

Additional:  
See  
Schedule ☐

(1) Registry ☐

Land Titles ☒

(2) Page 1 of 3 pages

(3) Property Identifier(s)

Block

Property

Additional:  
See  
Schedule ☐

(4) Nature of Document

APPLICATION OF MUNICIPALITY FOR AN INHIBITING ORDER  
(Under Section 23 of the Land Titles Act)

(5) Consideration

Dollars \$

(6) Description

Lots 1 through 12 inclusive, Block 13,  
the 0.1 metre reserve namely Block 14,  
Plan 59M- 322  
Town of Pelham, Regional Municipality of Niagara.

(7) This Document Contains:

(a) Redescription  
New Easement  
Plan/Sketch ☐

(b) Schedule for:

Description ☐ Additional Parties ☐ Other ☒

(8) This Document provides as follows:

In the matter of a Plan of Subdivision of the above described lands prepared by William A. Mascoe, Ontario Land Surveyor, and dated June 10, 2004.

In support of the registration of the above mentioned Plan of Subdivision, the following is attached hereto:

Inhibiting Order of The Corporation of the Town of Pelham.

Continued on Schedule ☒

(9) This Document relates to instrument number(s)

(10) Party(ies) (Set out Status or Interest)

Name(s)

THE CORPORATION OF THE  
TOWN OF PELHAM  
We have authority to bind the Corporation.

Signature(s)

Per: Ronald W. Leavens  
Name: Ronald W. Leavens  
Title: Mayor

Date of Signature

Y M D  
2004 06 14

Per: Nancy Jane Bozzato  
Name: Nancy Jane Bozzato  
Title: Deputy Clerk

2004 06 14

(11) Address for Service

20 Pelham Town Square, P. O. Box 400, Fonthill, Ontario, L0S 1E0

(12) Party(ies) (Set out Status or Interest)

Name(s)

INTER-NOW CORP.

Signature(s)

Per: Brian Hadley  
Name: Brian Hadley, President  
I have authority to bind the Corporation

Date of Signature

Y M D  
2004 06 14

(Owner)

(13) Address for Service

P. O. Box 397, Fenwick, ON L0S 1C0

(14) Municipal Address of Property

Line Avenue  
Pelham, Ontario

(15) Document Prepared by:

DANIEL, BLACK, HILL, THIDUS,  
DeLORENZO, SHEDDEN,  
DONOHUE & SHEPPARD LLP  
P. O. Box 24022, 39 Queen St.  
St. Catharines, Ontario, L2R 7P7  
CS/lg

FOR OFFICE USE ONLY

Fees and Tax

Registration Fee

Total

Inter-Now Corp.

File #36249-RCS

Additional Property Identifier(s) and/or Other Information

FORM 45  
LAND TITLES ACT

APPLICATION BY MUNICIPALITY FOR INHIBITING ORDER  
(Section 23 of the Act)

TO: The Land Registrar for the Land Titles Division of Niagara South (No. 59) - Welland

I, Nancy Jane Bozzato, Deputy Clerk of the Corporation of the Town of Pelham, hereby certify that INTER-NOW CORP., the registered owner of the lands described as:

Part of Township Lot 177, Former Township of Thorold,  
Now Town of Pelham, Regional Municipality of Niagara,  
Designated as Part 1 on Plan 59R-12425

being the land laid out by a Plan of Subdivision prepared by William A. Mascoe, Ontario Land Surveyor and dated June 10, 2004, has not executed and is not under any obligation to execute any transfer of land or transfer of easement or any agreement affecting the title to the said lands in favour of The Corporation of the Town of Pelham, the Regional Municipality of Niagara or any other authority which has not been registered at the date hereof, except the following:

Completion Certificate for Primary Services

Lots 1 through 12 inclusive,  
Plan 59M- 322

Transfer of easement to The Corporation  
of the Town of Pelham for  
stormwater drainage

~~Part of~~ Lots 3 and 2  
Plan 59M- 322  
~~being Parts 1 and 2 on 59R-12425~~

Transfer to The Corporation of the Town of  
Pelham for storm water pond

Block 13  
Plan 59M- 322

Transfer to The Corporation of the Town of  
Pelham (0.3 metre reserve)

Block 14  
Plan 59M- 322

AND as to all of the lots and blocks on 59M- 322, I HEREBY REQUEST you to issue an order or make any entry under Section 23 of the Land Titles Act inhibiting any dealing with those lots, blocks and charges until the instruments mentioned above have been registered.

DATED AT PELHAM, ONTARIO THIS 14th DAY OF JUNE, 2004.

THE CORPORATION OF THE TOWN OF PELHAM

Per: Nancy Jane Bozzato  
Name: Nancy Jane Bozzato  
Title: Deputy Clerk

Inter-Now Corp.

**Additional Property Identifier(s) and/or Other Information**

NIAGARA CREDIT UNION LIMITED, the Chargee/Mortgagee under a Charge/Mortgage registered as Instrument No. SN26659 hereby consents to the registration of the Inhibiting Order.

DATED at Welland, Ontario this 14 day of June, 2004.

NIAGARA CREDIT UNION LIMITED

Per: B. BERGER  
Name: Commercial Credit Specialist  
Title:

Per: Erika Dyck  
Name: Erika Dyck  
Title: Loan Securities Officer

We have authority to bind the Corporation.



FOR OFFICE USE ONLY

New Property Identifier

Executions

Additional:  
See  
Schedule

(1) Registry ☐

Land Titles ☒

(2) Page 1 of 2 pages

(3) Property Identifier(s)

Block  
64072  
64072

Property  
Q534

Additional:  
See  
Schedule

(4) Consideration

ONE----- Dollars \$ 1.00

(5) Description

This is a: Property  
Division ☐

Property  
Consolidation ☐

Block 13 and the 0.3 metre reserve  
known as Block 14  
on Plan 59M- 322  
Town of Pelham,  
Regional Municipality of Niagara.

(6) This Document Contains

(a) Redescription  
New Easement  
Plan/Sketch ☐

(b) Schedule for:

Description ☐

Additional  
Parties ☐

Other ☐

(7) Interest/Estate Transferred  
Fee Simple


(8) Transferor(s) The transferor hereby transfers the land to the transferee ~~and certifies that the transferor is at least 18 years old and that~~

Name(s)

INTER-NOW CORP.

I have authority to bind the Corporation.

Signature(s)

Per:   
Name: Brian Hadley  
Title: President

Date of Signature  
Y M D

2004 06 14

(9) Spouse(s) of Transferor(s) I hereby consent to this transaction  
Name(s)

Signature(s)

Date of Signature  
Y M D

(10) Transferor(s) Address  
for Service

P.O. Box 397, Fenwick, ON L0S 1C0

(11) Transferee(s)

THE CORPORATION OF  
THE TOWN OF PELHAM

Date of Birth  
Y M D

(12) Transferee(s) Address  
for Service

20 Pelham Town Square, P. O. Box 400, Fonthill, Ontario, L0S 1E0

(13) Transferor(s) The transferor verifies that to the best of the transferor's knowledge and belief, this transfer does not contravene section 50 of the Planning Act.

Date of Signature  
Y M D

Date of Signature  
Y M D

Signature

Signature

Solicitor for Transferor(s) I have explained the effect of section 50 of the Planning Act to the transferor and I have made inquiries of the transferor to determine that this transfer does not contravene that section and based on the information supplied by the transferor, to the best of my knowledge and belief, this transfer does not contravene that section. I am an Ontario solicitor in good standing.

Name and  
Address of  
Solicitor

Date of Signature  
Y M D

Signature

(14) Solicitor for Transferee(s) I have investigated the title to this land and to abutting land where relevant and I am satisfied that the title records reveal no contravention as set out in subclause 50 (22) (c) (ii) of the Planning Act and that to the best of my knowledge and belief this transfer does not contravene section 50 of the Planning Act. I act independently of the solicitor for the transferor(s) and I am an Ontario solicitor in good standing.

Name and  
Address of  
Solicitor

Date of Signature  
Y M D

Signature

(15) Assessment Roll Number  
of Property

Cty. Mun. Map Sub. Par.

Not assigned

(16) Municipal Address of Property

Line Avenue  
Pelham, Ontario

(17) Document Prepared by:

DANIEL, BLACK, HILL, THIDUS,  
DeLORENZO, SHEDDEN,  
DONOHUE & SHEPPARD LLP  
P.O. Box 24022, 39 Queen Street  
St.Catharines, Ontario L2R 7P7  
CS/lg

Fees and Tax

Registration Fee

Land Transfer Tax

Total



FOR OFFICE USE ONLY

38345  
SN. 38345  
CERTIFICATE OF RECEIPT  
CERTIFICAT DE RÉCÉPISSE  
2004 JUN 24 11:27  
NIAGARA CREDIT UNION  
SUBREGISTRAR  
(98) WELLAND Land Registrar

New Property Identifiers

Additional:  
See  
Schedule ☐

(1) Registry ☐ Land Titles ☒ (2) Page 1 of 1 pages

(3) Property Identifier(s) Block 64072 - Property 6539  
~~64072~~ Additional: See Schedule ☐

(4) Description  
Block 13 and the 0.3 metre reserve known as Block 14,  
Plan 59M- 322  
Town of Pelham  
Regional Municipality of Niagara

(5) Charge to be Discharged

Registration Number

Date of Registration

Y M D

SN26659

2004 03 16

(6) This is a

Complete Discharge ☐ Partial Discharge ☒ Final Partial Discharge ☐

(7) Description (cont'd.), Recitals, Assignments

THIS PARTIAL DISCHARGE DOES NOT CONTRAVENE SECTION 50 OF THE PLANNING ACT.

Continued on Schedule ☐

(8) Chargee(s) I am the person entitled by law to grant the discharge and this charge is hereby discharged as to the land described herein.

Name(s)	Signature(s)	Date of Signature Y M D
NIAGARA CREDIT UNION LIMITED	Per: <u>[Signature]</u> Name: B. BERGER Title: Commercial Credit Specialist	2004 06 14
We have authority to bind the Corporation.	Per: <u>[Signature]</u> Name: ENKA DYCK Title: Loan Securities Officer	2004 06 14

Additional:  
See Schedule ☐

(9) Chargee(s) Address for Service

610 Niagara St.  
Welland, ON L3C 1L8

(10) Document Prepared by:

DANIEL, BLACK, HILL, THIDUS,  
DeLORENZO, SHEDDEN et al LLP  
P.O. Box 24022, 39 Queen Street  
St. Catharines, Ontario L2R 7P7

Fees	
Registration Fee	
Total	

FOR OFFICE USE ONLY

SN 40119  
CERTIFICATE OF RECEIPT  
CERTIFICAT DE REÇÉPISSE  
2004 JUL 06 11 41  
NIAGARA  
SOUTH/SUD  
(59) WELLAND Land Registrar / Registrateur

New Property Identifiers

Additional:  
See  
Schedule

Executions

Additional:  
See  
Schedule

(1) Registry ☐

Land Titles ☒

(2) Page 1 of 3 pages

(3) Property Identifier(s)

Block  
64072  
64072

Property  
0539 (L1)

Additional:  
See  
Schedule

(4) Consideration

Transfer of Easement to a Municipality

ONE Dollars \$ 1.00

(5) Description

This is a: Property  
Division ☐

Property  
Consolidation ☐

Part of Lot 3, Plan 59M- 322  
Town of Pelham, Regional Municipality of Niagara  
Designated as Part 1 on Plan 59R- 12449

Part of Lot 2, Plan 59M- 322  
Town of Pelham, Regional Municipality of Niagara  
Designated as Part 2 on Plan 59R- 12449

(6) This Document Contains

(a) Redescription  
New Easement  
Plan/Sketch ☒

(b) Schedule for:

Description ☐

Additional  
Parties ☐

Other ☒

(7) Interest/Estate Transferred  
Easement

(8) Transferor(s) The transferor hereby transfers the land to the transferee and certifies that the transferor is at least 18 years old and that

Name(s)  
INTER-NOW CORP.

Signature(s)  
Per: Brian Hadley, President

Date of Signature  
Y M D  
2004 06 14

I have authority to bind  
the Corporation.

(9) Spouse(s) of Transferor(s) I hereby consent to this transaction

Signature(s)

Date of Signature  
Y M D

(10) Transferor(s) Address  
for Service

P. O. Box 397, Fenwick, ON L0S 1C0

(11) Transferee(s)

THE CORPORATION OF  
THE TOWN OF PELHAM

Date of Birth  
Y M D

(12) Transferee(s) Address  
for Service

20 Pelham Town Square, P. O. Box 400, Fonthill, Ontario, L0S 1E0

(13) Transferor(s) The transferor verifies that to the best of the transferor's knowledge and belief, this transfer does not contravene section 50 of the Planning Act.

Date of Signature  
Y M D

Date of Signature  
Y M D

Signature

Signature

Solicitor for Transferor(s) I have explained the effect of section 50 of the Planning Act to the transferor and I have made inquiries of the transferor to determine that this transfer does not contravene that section and based on the information supplied by the transferor, to the best of my knowledge and belief, this transfer does not contravene that section. I am an Ontario solicitor in good standing.

Name and  
Address of  
Solicitor

Date of Signature  
Y M D

Signature

(14) Solicitor for Transferee(s) I have investigated the title to this land and to abutting land where relevant and I am satisfied that the title records reveal no contravention as set out in subclause 50 (22) (c) (ii) of the Planning Act and that to the best of my knowledge and belief this transfer does not contravene section 50 of the Planning Act. I act independently of the solicitor for the transferor(s) and I am an Ontario solicitor in good standing.

Name and  
Address of  
Solicitor

Date of Signature  
Y M D

Signature

(15) Assessment Roll Number  
of Property

Cty. Mun. Map Sub. Par.

Not Assigned

(16) Municipal Address of Property

Line Avenue  
Pelham, Ontario

(17) Document Prepared by:

DANIEL, BLACK, HILL, THIDUS,  
DeLORENZO, SHEDDEN  
DONOHUE & SHEPPARD LLP  
P.O. Box 24022, 39 Queen Street  
St.Catharines, Ontario L2R 7P7  
CS/lg

Fees and Tax

Registration Fee

Land Transfer Tax

Total

FOR OFFICE USE ONLY



Inter-Now Corp.

**Additional Property Identifier(s) and/or Other Information**

1. The Transferor grants to the Transferee, its successors and assigns, to be used and enjoyed as appurtenant to the Transferee's lands, the free, uninterrupted and unobstructed right and easement in perpetuity to enter, survey, lay, construct, operate, use, inspect, remove, renew, replace, alter, enlarge, reconstruct, repair, expand and maintain for stormwater drainage purposes and all works, appurtenances, attachments, apparatus, appliances, markers, fixtures and equipment which the Transferee may deem necessary or convenient thereto, in, on, under and through the lands described in Box 5 of the Transfer/Deed (called "the Easement Lands") for the servants, agents, contractors and workmen of the Transferee to enter with machinery, material, vehicles and equipment necessary or incidental to the exercise and enjoyment of the easement hereby granted.
2. The Transferee covenants to fill in all excavations, remove all surplus soil and debris, and restore the surface to the same condition as prior to the commencement of construction or of any subsequent work thereto.
3. The Transferor shall have the right to use and enjoy the surface of the Easement Lands except that such use and enjoyment shall not interfere with the rights of the Transferee hereunder. The Transferor covenants to keep the Easement Lands clear of all buildings, structures, fences, brush, trees, driveways, pavement and other obstructions as may be necessary for the use of the easement and the Transferor shall not excavate, alter the grading, drill or install thereon any pit, well, foundation or pavement which will obstruct or prevent the exercise and enjoyment by the Transferee of its rights hereunder.
4. Notwithstanding any rule of law or equity, all works, appurtenances, attachments, apparatus, appliances, markers, fixtures and equipment constructed and/or installed by the Transferee shall be deemed to be the property of the Transferee notwithstanding the same may have become annexed or affixed to the Easement Lands.
5. The easement herein is declared to be appurtenant to and for the benefit of the lands of Transferee's lands being that public highway in the Town of Pelham, Regional Municipality of Niagara, known as Mason Drive, shown on Plan 59M- 322 and being part of PIN 64072-0534(47).
6. This Transfer of Easement and everything herein contained shall enure to and include the parties hereto and their respective heirs, administrators, successors and assigns.



FOR OFFICE USE ONLY

40120  
SN  
CERTIFICATE OF RECEIPT  
CERTIFICAT DE RÉCÉPISSE  
2004 JUL 06 1141  
NIAGARA  
SOUTH/SUD  
(59) WELLAND Land Registrar/Registreur

New Property Identifiers

Additional:  
See  
Schedule ☐

Executions

Additional:  
See  
Schedule ☐

(1) Registry <input type="checkbox"/>	Land Titles <input checked="" type="checkbox"/>	(2) Page 1 of 1 pages
(3) Property Identifier(s) <u>Part of</u>	Block <u>64072</u> 64072 -	Property <u>0539(L1)</u> Additional: See Schedule <input type="checkbox"/>
(4) Nature of Document POSTPONEMENT OF MORTGAGE		
(5) Consideration Dollars \$		
(6) Description Part of Lot 3, Plan 59M-322 Designated as Part 1 on Plan 59R- Town of Pelham, Regional Municipality of Niagara  Part of Lot 2, Plan 59M-322 Designated as Part 2 on Plan 59R- Town of Pelham, Regional Municipality of Niagara		
(7) This Document Contains:	(a) Redescription New Easement Plan/Sketch <input type="checkbox"/>	(b) Schedule for: Description <input type="checkbox"/> Additional Parties <input type="checkbox"/> Other <input type="checkbox"/>

(8) This Document provides as follows:  
NIAGARA CREDIT UNION LIMITED, the registered owner of Mortgage No. SN26659 registered on March 16, 2004, mortgaging the above described lands, hereby postpones the said Mortgage to the Easement registered as Instrument No. SN-40119 on July 6, 2004 in favour of The Corporation of the Town of Pelham.

Continued on Schedule ☐

(9) This Document relates to instrument number(s)

(10) Party(ies) (Set out Status or Interest) Name(s)	Signature(s)	Date of Signature Y M D
NIAGARA CREDIT UNION LIMITED	Per: <u>B. BERGER</u> Name: Title: <u>Commercial Credit Specialist</u>	2004 06 17
We have authority to bind the Corporation.	Per: <u>Erika Dyck</u> Name: Title: <u>Loan Securities Officer</u>	2004 06 17

(11) Address for Service  
610 Niagara St., Welland, ON L3C 1L8

(12) Party(ies) (Set out Status or Interest) Name(s)	Signature(s)	Date of Signature Y M D
THE CORPORATION OF THE TOWN OF PELHAM		

(13) Address for Service  
20 Pelham Town Square, P. O. Box 400, Fonthill, Ontario, L0S 1E0

(14) Municipal Address of Property Line Avenue Pelham, Ontario	(15) Document Prepared by: DANIEL, BLACK, HILL, THIDUS, DeLORENZO, SHEDDEN, DONOHUE & SHEPPARD LLP P.O. Box 24022, 39 Queen Street St.Catharines, Ontario L2R 7P7 CS/lg	FOR OFFICE USE ONLY Fees and Tax Registration Fee Total
--	---	--