

Properties

PIN 64072 - 0505 LT Estate/Qualifier Fee Simple Absolute
Description PT TWP LOT 177 THOROLD BEING PART 1 ON 59R11916 ; PELHAM
Address PELHAM

Applicant(s)

Name 800460 ONTARIO LIMITED
Address for Service RR #1
 1701 Thorold Townline Road
 Niagara Falls, Ontario
 L2E 6S5

I, ERIC HENRY, PRESIDENT, have the authority to bind the corporation.
This document is not authorized under Power of Attorney by this party.

Statements

The applicant applies to register a plan of subdivision of the land prepared by Mathews, Cameron, Heywood - Kerry T. Howe Surveying Ltd. dated 2005/03/30
All the consents required have been obtained.

Signed By

Robert Bruce Smith	201-247 East Main St. PO Box 67	acting for Applicant(s)	Signed	2005 05 25
	Welland L3B 5N9			
Tel	905-735-5684			
Fax	9057353340			

Submitted By

LANCASTER BROOKS & WELCH	201-247 East Main St. PO Box 67	2005 05 25
	Welland L3B 5N9	
Tel	905-735-5684	
Fax	9057353340	

Fees/Taxes/Payment

Statutory Registration Fee	\$0.00
Total Paid	\$0.00

yyyy mm dd Page 1 of 1

<i>PIN</i>	64072 - 0505 LT	Estate/Qualifier	Fee Simple Absolute	<input checked="checked" type="checkbox"/> Redescription
<i>Description</i>	LOTS 1 - 39, INCLUSIVE, BLOCKS 40 - 43, INCLUSIVE, AND WILLSON CROSSING, PLAN 59M- 334 ; PELHAM			
<i>Address</i>	PELHAM			

The notice is based on or affects a valid and existing estate, right, interest or equity in land.

This document is being authorized by a municipal corporation THE CORPORATION OF THE TOWN OF PELHAM.

Share

Statements

This document is supported by evidence which is indexed at the Land Registry Office as index number WEL 21.

Robert Bruce Smith	201-247 East Main St. PO Box 67 Welland L3B 5N9	acting for Applicant(s)	Signed	2005 05 25
Tel	905-735-5684			
Fax	9057353340			
Daniel Jack McDonald	4683 Queen Street P.O. Box 726 Niagra Falls L2E 6V5	acting for Party To(s)	Signed	2005 05 25
Tel	905-356-1524			
Fax	9053579686			

LANCASTER BROOKS & WELCH	201-247 East Main St. PO Box 67 Welland L3B 5N9	2005 06 06
Tel	905-735-5684	
Fax	9057353340	

Statutory Registration Fee	\$60.00
Total Paid	\$60.00

**PHEASANT RUN
SUBDIVISION AGREEMENT
TABLE OF CONTENTS**

<u>Title</u>	<u>Section #</u>	<u>Page #</u>
Definitions	1	3
Land Affected	2	6
General Provisions	3	6
Land for Municipal Purposes	4	8
Design and Supervision of Construction of Services	5	9
Construction of Works	6	10
Contractors	7	10
Roads, Sidewalks, Driveway Approaches, Signage	8	10
Sewers	9	12
Stormwater Management Facilities	10	12
Watermains	11	13
Natural Gas, Electrical, Telephone, Cable TV Distribution Systems	12	13
Sodding and Landscaping - Lots, Parklands and Public Lands	13	13
Backlot Drainage and Erosion and Sediment Control	14	14
Primary Services and Certificate of Completion of Primary Services	15	14
Secondary Services	16	15
Maintenance and Assumption of the Works	17	15
Building Permits and Occupancy	18	17
Financial Liability and Insurance	19	17
Security Deposits and Refunds	20	18
Inhibiting Order on the Lands	21	19
Maintenance Guarantee	22	20
Development Charges	23	20
Default	24	20
Rescission of Agreement	25	21
Right of Entry	26	21
Indemnification	27	21
Covenants That Run With the Land	28	22
Notice	29	22
Postponement and Subordination	30	22
Schedules	31	22
Special Provisions-Schedule "B"	32	22
Number and Gender	33	23
Binding Effect	34	23

THIS AGREEMENT made this 7th day of March, 2005

BETWEEN:

800460 ONTARIO LIMITED

Hereinafter called the "Developer"

OF THE FIRST PART

- and -

THE CORPORATION OF THE TOWN OF PELHAM

Hereinafter called the "Town"

OF THE SECOND PART

WHEREAS the Developer represents that it is the owner in fee simple in possession of the Lands which are described in Schedule "A" hereto annexed;

AND WHEREAS the Town has granted approval of Pheasant Run subject to the Developer entering into a subdivision agreement with the Town concerning, among other things, the provision and installation of all municipal services;

NOW THEREFORE THIS AGREEMENT WITNESSETH that in consideration of the approval of the Plan of Subdivision by the Town of Pelham and the covenants herein contained, the parties agree as follows;

1. DEFINITIONS

In this Agreement

- (a) ASSUMPTION BY-LAW means a by-law passed by the Town accepting all of the Works to be constructed hereunder.
- (b) BUILDER means the person engaged by the Developer or subsequent Owner to construct a Building or any other work on the Lot.
- (c) BUILDING BY-LAW means the Building By-law No. 2277 (2001) passed by the Town and amended from time to time.
- (d) BUILDING means any structure which is used or intended to be used for the shelter, accommodation or enclosure of persons, animals or chattels, and includes any structure as defined as a Building in the *Building Code Act* or in the Building By-law, but does not include any vehicles as defined herein.
- (e) BUILDING CODE ACT means the *Building Code Act*, R.S.O. 1990, c.B. 13, as amended, and all regulations thereto.
- (f) BUILDING PERMIT means a permit issued by the Chief Building Official of the Town and required pursuant to the provisions of the *Building Code Act*, as amended, or any successor thereto and the Building By-law of the Town and amendments thereto.
- (g) CHIEF BUILDING OFFICIAL means the Chief Building Official of the Town as appointed by by-law of the Council.
- (h) CLERK means the Clerk of the Town.
- (i) COMMISSION means the applicable local governing hydro-electric commission located in the Town.
- (j) CONSTRUCTION LIEN ACT means the *Construction Lien Act*, R.S.O. 1990, c.C. 30, as amended, and all regulations thereto.

- (k) COST OF CONSTRUCTION means the cost of construction approved by the Director and may include engineering fees ancillary thereto.
- (l) COUNCIL means the Council of the Corporation of the Town of Pelham.
- (m) DEVELOPER means 800460 Ontario Limited, its successors and assigns, and includes its successors in title to the Lands or a Lot shown on the Plan of Subdivision.
- (n) DEVELOPER'S CONSULTING ENGINEER means the person or persons registered with the Professional Engineers of Ontario who are employed by the Developer, at its expense, to provide engineering services.
- (o) DEVELOPMENT CHARGES means the development charges as prescribed by the *Development Charges Act*, R.S.O. 1990, c.D. 9, as amended, or any successor thereto.
- (p) DIRECTOR means the Director of Operations for the Town.
- (q) FINAL CERTIFICATE OF COMPLETION OF SERVICES means the certificate issued by the Director after the end of the maintenance period certifying that all Works required by this Agreement are acceptable for assumption by the Town.
- (r) FRONT LOT LINE means the front lot line as defined in the Town's Zoning By-law No. 1136 (1987), as amended, or any successor thereto.
- (s) LOT GRADING PLAN means a drawing showing grades, swales and drainage patterns and may include catch basins and floor heights in relation to grades for each individual building Lot or Block in the Plan of Subdivision.
- (t) LANDS means the lands described in Schedule "A" hereto annexed.
- (u) LETTER OF CREDIT means a standby municipal, irrevocable Letter of Credit issued by a major chartered bank or credit union, posted with the Town pursuant to the terms of this Agreement. The Letter of Credit shall be in form satisfactory to the Town and shall contain a clause that automatically renews it from year to year, unless the Town gives written notice that it does not require the Letter of Credit to be renewed.
- (v) LOCAL IMPROVEMENT shall include utilities, fencing, sanitary sewers, storm sewers, sidewalks, curbs and gutters, pavements and such other local improvements as are defined by the *Municipal Act*, as amended, or any successor thereto.
- (w) LOT means a lot as defined in Town's Zoning By-law No. 1136 (1987), as amended, or any successor thereto.
- (x) LOT FRONTAGE means lot frontage as defined in Town's Zoning By-law No. 1136 (1987), as amended, or any successor thereto.
- (y) MAINTENANCE GUARANTEE means an undertaking by the Developer to the Town that all Works constructed under this Agreement will function as designed and will not fail in any manner whatsoever so as to cause a risk to public safety or private lands, building or structures within the Plan of Subdivision or immediately adjacent boundary lands, and that should the Works, or any of them, fail or not perform their intended function within the specified maintenance guarantee period, they will be replaced or repaired to the satisfaction of the Director by the Developer at its cost.
- (z) MUNICIPAL ACT means the *Municipal Act*, S.O. 2001, c.25, as amended, and all regulations thereto.

- (aa) ONTARIO LAND SURVEYOR shall mean a surveyor commissioned by the Province of Ontario and qualified to establish monuments that define the boundaries of a parcel or parcels of land and to prepare all necessary reference plans and surveys for the purpose of the Agreement.
- (bb) OWNER means the applicant for a Building Permit for one of the Lots and includes the person on whose behalf an application for a Building Permit is made.
- (cc) PLAN OF SUBDIVISION means the Plan of Subdivision attached hereto as Schedule "B" over the Lands pursuant to the provisions of the *Planning Act*, as amended, or any successor thereto.
- (dd) PLANNING ACT means the *Planning Act*, R.S.O. 1990, c.P. 13, as amended, and all regulations thereto.
- (ee) PLANS shall mean all drawings, plans, specifications, contracts and other documents providing for the installation, construction and erection of the Works approved by and filed in the office of the Director prior to execution of this Agreement by the Town.
- (ff) CERTIFICATE OF COMPLETION OF PRIMARY SERVICES means the Certificate issued by the Director upon satisfactory completion of the Primary Services for the Lands prior to commencement of the maintenance period.
- (gg) PRIMARY SERVICES means all public utilities and all municipal services including, without restricting the generality of the foregoing, storm sewers, storm water management facilities, sanitary sewers, watermain, roads (including base coarse asphalt and curbs and gutters), street lighting and drainage works and swales.
- (hh) PRIVATE UTILITIES means telephone, hydro electric systems and natural gas systems and cable television systems.
- (ii) REGION means the Regional Municipality of Niagara.
- (jj) REGIONAL PUBLIC WORKS DEPARTMENT means the Region's Public Works Department.
- (kk) SECONDARY SERVICES means all works to be installed, constructed, or erected which are not Primary Services or private utilities.
- (ll) SECTION, when used in reference to a numbered part of the Agreement, means:
 - (i) a complete section including all its sections and subsections;
 - (ii) a particular subsection including its subsections; and
 - (iii) a particular subsection as the context may dictate or require.
- (mm) STORMWATER MANAGEMENT FACILITY means a stormwater facility, structure or pond which receives storm water runoff located at the downstream end of a storm sewer conveyance system and that is designed to treat stormwater and control pollution and control storm water runoff to a predetermined level prior to discharge to receiving waters.
- (nn) STREET means street as defined in the Town's Zoning By-law No. 1136 (1987), as amended, or any successor thereto.
- (oo) STREET LINE means Street Line as defined in Town's Zoning By-law No. 1136 (1987), as amended, or any successor thereto.

- (pp) SUBDIVISION means the subdivision of the Lands as shown on Schedule "B" and known as Pheasant Run.
- (qq) SUBDIVISION GRADE CONTROL PLAN shall mean a plan for the purpose of controlling the overall drainage pattern through the establishment of relative surface elevations in accordance with good engineering and drainage practices.
- (rr) SUPERVISION means the full-time inspection and scrutiny of every phase of the Works for the express purpose of enforcing the provisions of this agreement and certifying that the Works have been performed and completed to Town standards in the form prescribed for this purpose and "SUPERVISE" means to carry out such Supervision.
- (ss) TOWN means The Corporation of the Town of Pelham.
- (tt) TREASURER means the Director of Financial Services of the Town.
- (uu) UTILITY SERVICES means physical plant including but not limited to pipes, valves, conduits, cables, terminals, transformers, etc. owned and operated by communications, television, hydro, gas and oil companies or any other utility companies.
- (vv) WORKS shall jointly and severally mean and include all Primary Services and Secondary Services and all other matters, both internal and external, required to be completed or performed by the Developer pursuant to this Agreement.

2. LAND AFFECTED

The Lands to be subdivided by the Plan of Subdivision are those Lands described in Schedule "A" attached hereto and the Plan of Subdivision shall be registered against all of such Lands. The registered ownership of the Lands shall be confirmed by the Developer's solicitor by way of certificate in form satisfactory to the Town.

3. GENERAL PROVISIONS

- (a) Unless the context otherwise requires, where the Developer is obligated by this Agreement or the approved Plans to make any payments or install or construct or carry out any services or action the provisions therefor contained herein shall be deemed to include the words "at the sole expense of the Developer".
- (b) The Developer hereby covenants, warrants and agrees to save harmless and keep the Town indemnified from and against all manner of actions, causes of actions, suits, claims and demands that may howsoever arise through or from the terms of this Agreement, other than claims arising from negligence by the Town of Pelham, its servants and agents.
- (c) The Developer and the Town acknowledge and agree that it is their intent that all terms, conditions and covenants contained herein:
 - (i) shall run with the Lands;
 - (ii) shall be binding upon the Developer, its heirs, executors, administrators, assigns and successors in title, from time to time; and
 - (iii) the benefits of the said covenants shall enure to the Town, its successors and assigns in title, of all roads, Streets and public Lands forming part of the Lands.
- (d) Any notices required or permitted to be given pursuant to the terms of this agreement shall be given in the manner set out in Section 29.

- (e) This Agreement and everything herein contained shall enure to the benefit of and be binding upon the successors and assigns of the parties hereto and upon those persons and/or corporations hereafter acquiring title to all or any part of the Lands.
- (f) The Developer shall impose restrictions as set forth in Schedule "F" annexed hereto on all the Lands so that subsequent Owners will be made aware of and shall strictly adhere to the requirements of this Agreement.
- (g) The Schedules attached hereto are deemed to be a part of this Agreement and are to be interpreted as if the contents thereof were included in this Agreement.
- (h) The Developer agrees to be bound by the penalty provisions of the *Planning Act* including, but not limited to, Section 67 of said Act.
- (i) Notwithstanding the provisions of this agreement, the Developer shall be subject to all the by-laws of the Town and all provincial and federal government statutes and/or regulations and amendments thereto affecting the development of land and installation of municipal services.
- (j) If any term of this agreement shall be found to be ultra vires of the Town, or otherwise unlawful, such term shall conclusively be deemed to be severable and the remainder of this agreement shall be and remain in full force and effect.
- (k) The Developer shall not call into question directly or indirectly in any proceeding whatsoever in law or in equity or before any administrative or other tribunal the right of the Town to enter into this agreement and to enforce each and every term, covenant and condition thereof and this provision may be pleaded by the Town in any such action or proceeding as a complete and conclusive estoppel of any denial of such right.
- (l) Time shall be of the essence of this agreement.
- (m) Prior to execution of this Agreement by the Town, the Developer shall deliver to the Town a Certificate of Status issued by the Ontario Ministry of Consumer and Commercial Relations verifying that the Developer is a company duly incorporated under the laws of the Province of Ontario and is in good standing.
- (n) In the event that a Mortgagee(s) exercises any rights as to sale, possession or foreclosure or takes any other steps to enforce its security against the Lands then such Mortgagee(s) agrees on behalf of itself, its heirs, executors, administrators, successors and assigns not to deal with the Lands as a subdivision or part thereof unless and until a new agreement in the same form, mutatis mutandis, as this Agreement has been entered into with the Town.
- (o) The Developer shall notify or cause to be notified, each and every purchaser of a Lot or Block or Lots or Blocks within the Plan of Subdivision, of all Works contracted by the Developer, the Developer's obligations to maintain the Works and all other conditions covered by this Agreement and shall cause such information to be fully recorded in any offer to purchase or agreement for sale entered into by the Developer.
- (p) The Developer shall pay, before final approval of the Plan of Subdivision is requested, all arrears of taxes and all taxes for the current year owing in respect of the Lands and the Buildings situate thereon.
- (q) The Developer shall commute and pay to the Town before final approval of the Plan of Subdivision is requested any and all Local Improvement rates assessed against the Lands.

- (r) The Town shall cause this Agreement to be registered against the title to the Lands and at its option against the title to every Lot shown on the Plan of Subdivision.
- (s) The Developer shall cause the final Plan of Subdivision, as approved by the Town of Pelham, to be registered within thirty (30) days after its approval.
- (t) The Developer shall reimburse the Town for all fees and disbursements incurred by it in connection with the preparation, approval, execution and registration of this Agreement and all related documentation in connection with the preparation and enactment of any by-law or registration of any subsequent Agreements which may be required to implement this Agreement.
- (u) All Streets and properties abutting on the Plan of Subdivision or used for access to the Lands during the installation or construction of the Works or during the construction of Buildings upon the Lots shall, at all times, be kept in a good, clean and useable condition and, if damaged or littered, shall be restored immediately to the Town's requirements.
- (v) All trucks making deliveries to or taking materials from the Lands included within the Plan of Subdivision shall be adequately covered and not unreasonably loaded so as to scatter refuse, rubbish, dust or debris on abutting Streets or properties.
- (w) Any lands required to be conveyed by the Developer in accordance with the provisions hereof shall be in a neat and tidy condition, free of all debris and trash, and the Developer shall complete all services for the Lands in accordance with the terms of this Agreement.
- (x) The Developer shall ensure that adequate dust control and mud tracking control measures are carried out during the construction of all Works and Buildings upon the Lands.
- (y) In the event that the Developer wishes to register more than one Plan of Subdivision over the Lands, the Developer shall first obtain the written consent of the Town to do so, which consent shall be conditional upon the Developer registering such Plans of Subdivision in such order as determined by the Town and upon registering such Plans of Subdivision concurrently. The Developer shall not register a Plan of Subdivision over part of the Lands without prior written consent of the Town.

4. LAND FOR MUNICIPAL PURPOSES

- (a) Any dead ends and/or open sides of road allowances created by the Plan of Subdivision may be terminated in 0.3 metre reserves as required by the Town and such reserves shall be conveyed by the Developer to the Town in fee simple, free of all encumbrances.
- (b) All of the road allowances shown on the Plan of Subdivision shall be dedicated by the Developer as public highways.
- (c) All road allowances shown on the Plan of Subdivision shall be named to the satisfaction of the Town.
- (d) All lands required by the Town for public purposes as described in Schedule "C", hereto attached, shall be conveyed by the Developer to the Town in fee simple, free of all encumbrances.
- (e) The Developer shall convey to the Town, a private utility company or to the Commission, such easements as may be required for utility or drainage purposes in, over, across and under any part of the Lands.

- (f) The Developer shall, prior to the final approval of the Plan of Subdivision, at its expense, obtain and convey to the Town such further easements that in the sole discretion of the Director are required for the construction of the public services to be constructed hereunder.

5. DESIGN AND SUPERVISION OF CONSTRUCTION OF SERVICES

- (a) The Developer shall employ, at its cost, a competent and qualified Consulting Engineer approved by the Director, to:
 - (i) carry out all soil investigations required by the Director;
 - (ii) design all of the Works required to be completed by this Agreement;
 - (iii) provide the Director with an estimate of the cost of design, construction and maintenance of all Works to be constructed under this Agreement to be used as the basis for determining the amount of security and fees to be posted by the Developer prior to execution of this Agreement to guarantee the construction and maintenance of all Works required under this Agreement.
 - (iv) prepare engineering drawings to include plans and profiles and specifications for the Works and to submit detailed plans, profiles and specifications to the Director for approval prior to the installation or construction of such Works;
 - (v) submit to the Director the detailed Plans in mylar matte surface for signing and provide the Director with two (2) sets of full-sized, signed hard copies and two (2) sets of signed hard copies reduced to 11" x 17" size;
 - (vi) obtain, in conjunction with the Town, all of the necessary approvals prior to installation or construction of the Works;
 - (vii) call tenders for the installation and construction of the Works;
 - (viii) obtain the approval from the Director of the contractor employed to install or construct the Works;
 - (ix) provide full-time resident supervision, inspection and contract administration of all Works covered by this Agreement;
 - (x) maintain all of the records of the installation or construction of the Works and submit copies of the same to the Director;
 - (xi) supply to the Director "As Constructed" drawings of all of the Works installed or constructed by the Contractor in both hard copy and DWG digitized format (AutoCad 2000 or equivalent), at the time of completion of Primary Services;
 - (xii) obtain from the Director the details regarding the form and scale of these drawings prior to their presentation;
 - (xiii) on the completion of the installation or construction of the Works, to supply the Town with a certificate, in form satisfactory to the Director, that the Works were installed or constructed in accordance with the approved Plans and specifications;
 - (xiv) provide the Director with individual record sheets for all sewer and water service locations and depths;

- (xv) accompany the Director on a final inspection of the Works at the conclusion of the maintenance period herein specified and before the assumption of the Works by the Town;
 - (xvi) supervise the construction of any remedial work which the Director may direct;
 - (xvii) provide building levels for construction purposes as hereinafter provided;
 - (xviii) furnish the Director with the preliminary lot grading certificate for each Lot for which an application for a Building Permit is made; and
 - (xix) provide the Town with the final lot grading certificate for each Lot.
- (b) The Developer shall not install Works prior to the receipt by it in writing of the approval of the Director of the detailed Plans and specifications therefor.
- (c) All of the Works to be installed or constructed under this Agreement shall be installed or constructed under the direct Supervision of the Developer's Consulting Engineer at the expense of the Developer.

6. CONSTRUCTION OF WORKS

The Developer agrees to construct and pay the whole cost of such construction and materials required for all of the Works referred to in this Agreement and the Schedules attached, and in accordance with the conditions and specifications contained in said Agreement and Schedules.

7. CONTRACTORS

Before commencement of any Works, the Developer shall show satisfactory proof to the Director, that the proposed contractors or sub-contractors, whom the Developer has retained to construct Works described in this agreement, or any part of the Works, have sufficient and valid liability insurance policies, indicating that the Town and its agents and servants and the Region are named insured; a certificate from the Workers' Safety Insurance Board showing that the contractor is in good standing; and satisfactory evidence that the contractor is qualified, experienced and has adequate equipment to successfully complete the Works. Any contractor employed by the Developer shall, as a condition of such employment, be approved by the Director.

8. ROADS, SIDEWALKS, DRIVEWAY APPROACHES, SIGNAGE

(a) ROADS

- (i) The Developer shall rough grade to the Town's specifications the full width of all road allowances as shown on the Plans prior to the installation or construction of the Works. Prior to the construction of any Works, the topsoil shall be stripped and shall be stockpiled during the period of construction at a location which is approved by the Director and is conducive to the interim drainage requirements of the Plan of Subdivision. The topsoil so stockpiled shall be used to grade the Lots and boulevards after construction thereon in accordance with the Subdivision Grade Control Plan filed with and approved by the Director. Topsoil shall not be removed from the Lands for any reason unless the prior written approval of the Director to the removal of such topsoil is received.
- (ii) The Developer shall keep all boulevards and easements clean and clear from all materials and obstructions which, in the opinion of the Director, can or may interfere with the installation or construction of gas, telephone, co-axial, hydro-electric or other services.

- (iii) The Developer shall construct, install and complete roadways, curb and gutters on all road allowances in accordance with the engineering drawings on file in the Town Office. The Engineering drawings to be used for construction purposes must be signed, approved and accepted by the Director.
- (iv) The Developer shall transfer to the Town, free and clear of all encumbrances and at the Developer's expense, title to Lots 17 and 39 for the purpose of temporary access to Line Avenue. The Developer shall construct and install the temporary access in such location and in accordance with the engineering drawings signed, approved and accepted by the Director. At such time as a permanent road access to the subdivision has been constructed to the satisfaction of the Town and the Town by by-law declares Lots 17 and 39 surplus, said lots shall be conveyed to the Developer in their condition at such time for the sum of one dollar (\$1.00) plus any additional costs and disbursements incurred in regard to such conveyance.
- (v) The Developer shall construct and install temporary turning facilities in the vicinity of Lots 1, 2, 23, 24, 37 and 38 and Block 41 in accordance with the engineering drawings on file in the Town Office.
- (vi) The Developer shall reinstate the boulevards on Lots 1, 2, 23, 24, 37 and 38 and Blocks 41 by constructing, installing and completing the roadways, curbs, sidewalks, sod and topsoil at such time as the temporary turning facilities are no longer required to the satisfaction of the Director.

(b) SIDEWALKS

The Developer shall construct, install and complete concrete sidewalks in accordance with the Plans on file in the Town's office. All sidewalks shall be deemed to be Secondary Services for the Plan of Subdivision and shall be completed within six (6) months of occupancy of each dwelling at the locations shown on the Plans and in accordance with the approved Subdivision Grade Control Plan.

(c) DRIVEWAY APPROACHES

- (i) The Developer shall provide driveway curb cuts and granular driveway access on the boulevard prior to occupancy of any Building. It shall be the responsibility of the Developer to ensure that driveway access is maintained at all normal times during the construction or maintenance of the Works.
- (ii) All driveway approaches between the curb line and the sidewalk, or in the absence of a sidewalk between the curb line and the Street Line, shall be paved by the Developer by no later than the 1st day of November in the year after the year in which the Buildings served by the driveway approaches are occupied.
- (iii) All driveway approaches shall be constructed to the satisfaction of the Director prior to the assumption of the Plan of Subdivision.

(d) STREET AND TRAFFIC SIGNS

The Town shall supply and erect street name and traffic control signs within the subdivision at the Developer's expense in accordance with Schedule "G". The signs shall conform to the Town standards in place at the time of installation. The Developer's cost per installation of each sign is \$300.00 including all applicable taxes.

9. SEWERS

- (a) The Developer shall construct a storm sewer system, including manholes, catch basins, minimum one hundred and twenty-five (125) millimetre diameter house service connections and other appurtenances to adequately service the Lands included within the Plan of Subdivision and all or any portion of the ultimate drainage area in which the Lands are located. All storm sewers shall be constructed in accordance with the designs and Plans therefor approved by the Director and the construction and materials shall be in accordance with the requirements of the Director.
- (b) All rainwater leads shall discharge on the surface of lawns with splash pads and away from the Building unless otherwise approved by the Director and shall not be connected to the storm sewer or sanitary laterals.
- (c) The Developer shall, prior to the issuance of the Certificate of Completion of Primary Services, supply the Director with lot plans showing the location and depth of each storm lateral and sanitary lateral constructed to serve the Buildings to be erected upon the Lots.
- (d) The Developer shall construct a sanitary sewer system, including minimum one hundred (100) millimetre house service connections from the sewer to the Street Line and other appurtenances to adequately service the Lands included within the Plan of Subdivision. All sanitary sewers shall be constructed according to designs approved by the Director and the construction of such sanitary sewers and the materials used therein shall be in accordance with the specifications therefor.
- (e) The sanitary and storm sewer systems shall be flushed by high velocity sewer flushing equipment after the placement of the base course asphalt upon the Streets as shown on the Plan of Subdivision.
- (f) The Developer shall cause the sanitary and storm sewer systems to be inspected by closed circuit television camera prior to issuance of the Certificate of Completion of Primary Services and the results thereof shall be provided to the Director for review. Prior to the issuance of the Final Certificate of Completion of Services by the Director as set out in Section 18, the Developer shall carry out a second TV inspection of the sanitary and storm sewer systems and the results thereof shall be provided to the Director. In the event that the results of either inspection are not satisfactory in the opinion of the Director, then the Developer shall take such remedial steps including re-televising the repairs as may, in the opinion of the Director, be required.
- (g) Foundation drains shall not be connected to the sanitary sewer system.

10. STORMWATER MANAGEMENT FACILITIES

- (a) The Developer shall construct a stormwater management facility or facilities to adequately service the Lands included within the Plan of Subdivision and all or any portion of the ultimate drainage area in which the Lands are located in accordance with the provisions and requirements of the approved Plans.
- (b) The Developer shall transfer title to the Town, free and clear of all encumbrances and at its own expense, Block 41 for stormwater management purposes. At such time as the Lands are connected to and serviced by the Draper's Creek System, the Town will, by by-law, declare Block 41 surplus to the needs of the Town and the Town shall convey Block 41 to the Developer for the sum of one dollar (\$1.00) plus any additional costs and disbursements incurred in regards to such conveyance.

11. WATERMAINS

- (a) The Developer shall construct a complete watermain system or systems for the purpose of servicing the Plan of Subdivision in accordance with the Plans therefor approved by the Director and the construction and materials shall be in accordance with the requirements of the Director. The said watermain system or systems shall include valves, hydrants and house water service connections, complete with curb stop and box from the watermain to the Street Line.
- (b) All watermains shall be flushed, chlorinated, pressure tested and bacterial tested in accordance with the Town's requirements and approved by the Director.
- (c) The operation of valves which cause the watermains within the Plan of Subdivision to be charged from existing municipal water mains shall **ONLY** be carried out by Town Staff certified in accordance with Ontario Regulation 170/03 made under the *Safe Drinking Water Act*, R.S.O. 2002, C. 32, as amended.
- (d) The Developer shall, prior to requesting the issuance of the Certificate of Completion of Primary Services, supply the Director with Lot plans showing the location of the water lines serving each dwelling to be erected upon the Lots.

12. NATURAL GAS, ELECTRICAL, TELEPHONE AND CABLE TV DISTRIBUTION SYSTEMS

The Developer shall be responsible for providing, at its sole expense, gas, electrical, telephone and cable TV service to each Lot and Block in accordance with the approved Plans. All Utility Services shall be installed and constructed prior to the Director approving the Certificate of Completion of Primary Services.

13. SODDING AND LANDSCAPING - LOTS, PARKLANDS AND PUBLIC LANDS

- (a) The Developer shall grade and place a minimum of one hundred (100) millimetres of topsoil, together with No. 1 nursery sod on all portions of road allowances not covered by asphalt or sidewalks shown on the Plans and along that side of the Plan of Subdivision abutting on adjacent existing Streets. All sodding as herein described shall be considered as Secondary Services for the Plan of Subdivision and shall be completed at the time of or within three (3) months after the final sodding of the Lot in accordance with the approved final lot grading certificate.
- (b) The Developer shall be responsible for and ensure that each Lot within the Plan of Subdivision is:
 - (i) fine graded in accordance with the individual Lot Grading Plans for each lot and that a final lot grading certificate for each lot is prepared by the Developer's Consulting Engineer and approved by the Director; and
 - (ii) sodded with No. 1 nursery sod within twelve (12) months of initial occupancy of the Building, in all areas of the Lot including front yards, side yard and rear yards not covered by structure, driveway or walkway; and that all sodding is maintained until it has become established.
- (c) In order to maintain a high standard of amenity and appearance, the Developer shall retain the maximum number of existing trees as approved by the Director consistent with good subdivision design and conservation practices;
- (d) In order to maintain a high standard of amenity and appearance, the Developer, its heirs, executors, administrators, successors and assigns hereby undertake and agree to plant, maintain, and replace trees, if, as, and when required, in accordance with the following:

- (i) one tree per Lot Frontage and a minimum of two trees per Lot sideyard flankage shall be planted in the sodded portion of the Street allowance between the Lot line and the roadway in accordance with the Plans. Trees shall be sound, healthy, vigorous and free from plant disease with normally healthy root systems;
- (ii) trees shall be 70 mm caliper, measured at a height of 150mm above grade, be contained in a wire basket and be of such native varieties as listed in the "Native Species of Niagara Planting Guide" published by Land Care Niagara and approved by the Town; and
- (iii) all trees shall be planted prior to the Director approving the Final Certificate of Completion of Services.

In accordance with Schedule "G" annexed hereto, prior to execution of this Agreement by the Town, the Developer shall post with the Town security for the planting of trees at the rate of two hundred and fifty (\$250.00) dollars per tree to be planted.

The Developer shall be solely responsible for acquiring and planting trees in accordance with the terms of this Agreement and delivering written notice to the Town that such work has been completed. The Developer shall continue to be solely responsible for maintaining all such trees so planted until such time as Council passes an Assumption By-law.

Provided, however, that in the event the Developer does not plant trees in accordance with the provisions of this agreement or within the prescribed time or to the complete satisfaction of the Director then the Town may, at its sole discretion, plant or replace or replant trees in accordance with the provisions of this agreement and apply the above mentioned security against the Town's costs and/or collect such costs in like manner as municipal taxes.

14. BACKLOT DRAINAGE AND EROSION AND SEDIMENT CONTROL

- (a) Until the completion of all Buildings on the Lots, the Developer shall ensure that the rear yards and side yards of each of the Lots are properly graded and completed to prevent the ponding of surface water on the Lots or on adjacent lands outside the Subdivision.
- (b) All drainage ditches, swales or depressions within the Plan of Subdivision shall be fine graded and maintained with approved silt traps. The Developer shall comply with the Ontario Guidelines on Erosion and Sediment Control for Urban Construction Sites, dated May 1987, to the satisfaction of the Director.

15. PRIMARY SERVICES AND CERTIFICATE OF COMPLETION OF PRIMARY SERVICES

- (a) The Developer shall proceed with the installation or construction of the work required hereunder with all reasonable dispatch and shall complete all of the Primary Services within one (1) year after the date of the registration of the Plan of Subdivision. The Director may extend the time for the completion of the Primary Services or any of them for such length of time as he may deem expedient upon the written application of the Developer.
- (b) The performance by the Developer of its obligations hereunder to the satisfaction of the Director shall be a condition precedent to the acceptance by the Town of the Works or any of them.
- (c) Prior to the issuance by the Director of the Certificate of Completion of Primary Services, the Developer shall:

- (i) furnish the Director with a statutory declaration in a form satisfactory to the Director that all accounts for the installation, construction and maintenance of the Primary Services required to be installed or constructed hereunder have been paid and that there are no outstanding debts, claims or liens in respect of the Primary Services or any of them; and
 - (ii) provide the Director with a Certificate signed by the Developer's Consulting Engineer certifying that the Primary Services have been fully completed, inspected, tested and maintained in accordance with the provisions hereof and the standards of the Town of Pelham and Plans as approved by the Director.
- (d) The Director shall furnish the Developer with a Certificate of Completion of Primary Services upon the completion by the Developer to the satisfaction of the Director of the installation or construction of the Primary Services and the receipt by the Director of the Maintenance Guarantee as required by Section 22 hereof, and the satisfaction by the Developer of all other requirements of this Agreement and the Plans.
- (e) The Director may, at his sole discretion, issue the Certificate of Completion of Primary Services without the complete installation of the streetlighting and Private Utilities to service the Lots subject to a satisfactory written commitment for their installation by the respective utility companies being provided and accepted by the Town.

16. SECONDARY SERVICES

- (a) With the exception of the asphalt surface course, the sodding required by Sections 13(a) and 13(b) and sidewalks required by Section 8(b), all Secondary Services shall be completed within eighteen (18) months after the date of the registration of the Plan of Subdivision. The Director may extend the time for completion of the Secondary Services or any of them for such length of time as he may deem necessary upon the written application of the Developer.
- (b) The final asphalt surface course shall be completed no sooner than twenty-four (24) months and no later than thirty-six (36) months after issuance of the Certificate of Completion of Primary Services or as directed by the Director.

17. MAINTENANCE AND ASSUMPTION OF THE WORKS

- (a) Until the Town issues the Final Certificate of Completion of Services, the Town agrees to provide only snow plowing and sanding services on paved roads connected by paved road to a public roadway. The Developer shall provide all other services including, but not limited to, maintenance and repairs of sewers, watermains and appurtenances, stormwater management facilities, fencing (including silt fencing and control structures) and overland drainage systems. The Developer agrees that any service provided by the Town prior to actual acceptance of the roads by the Town shall not be deemed acceptance of the roads.
- (b) The Developer shall, at its own expense and to the satisfaction of the Director, repair and maintain all Primary Services and other private services herein required to be installed or constructed for a minimum period of three (3) years from the date of issuance of the Certificate of Completion of Primary Services or until the date of issuance of the Final Certificate of Completion of Services, whichever is later.
- (c) The Developer shall guarantee all Secondary Services including any repairs and maintenance performed by it pursuant to Section 17(b) or by the Town pursuant to Section 17(d) for a minimum period of twelve (12) months from the date of completion of the said services, notwithstanding that the three (3) year period of maintenance provided under Section 17(b) may have elapsed.

- (d) The Town shall, notwithstanding the Developer's obligations to maintain services herein set forth, have the right to enter on the Lands and carry out any necessary maintenance or repairs
 - (i) without notice to the Developer, where in the sole opinion of the Director, an emergency condition exists or where the Streets have not been kept free of mud and dust; and
 - (ii) where repairs to or maintenance of the Works have not been completed within forty-eight (48) hours after a notice requiring such repairs or maintenance has been forwarded to the Developer.
- (e) The cost of any repair or maintenance work undertaken by the Town pursuant to the provisions hereof shall be borne by the Developer and the amount thereof shall be paid to the Town within thirty (30) days after a statement of account therefor has been forwarded to the Developer at its last known address. If the Developer fails to pay the amount due to the Town within such thirty day period, then the Town may and is hereby expressly authorized to deduct the amount owing to it for such repairs or maintenance from any monies or Letters of Credit deposited by the Developer with the Town pursuant to the provisions hereof.
- (f) The decision of the Director that repairs or maintenance to the Works are required or that an emergency state exists requiring immediate repair or maintenance to such Works shall be final, conclusive and incontestable.
- (g) After the expiry of the maintenance period provided for in Section 17(c) hereof, the Town shall, subject to the compliance by the Developer with Section 18(h) hereof, issue a Final Certificate of Completion of Services upon written application by the Developer provided, however, that the Town may withhold the issuance of the Final Certificate of Completion of Services if, in the sole opinion of the Director, the Developer is in default of its obligations to repair, construct or maintain any of the Works pursuant to this Agreement.
- (h) The application in writing by the Developer for the Final Certificate of Completion of Services shall include the following:
 - (i) a statutory declaration in a form satisfactory to the Director that all accounts for the installation, construction and maintenance of all the Works required to be installed or constructed hereunder have been paid and that there are no outstanding debts, claims or liens in respect of the Works of any of them;
 - (ii) a Certificate in a format acceptable to the Director signed by the Developer's Consulting Engineer certifying that all the Works including any repairs and deficiencies have been fully completed, inspected, tested and maintained in accordance with the provisions hereof and the standards and specifications of the Town of Pelham and the Plans as approved by the Director;
 - (iii) the original Mylar Construction Drawings in hard copy and DWG digitized format (AutoCad 2000 or equivalent) showing each of the Works "As Constructed";
 - (iv) the Certificate of an Ontario Land Surveyor certifying that he has currently found and/or replaced all one inch (1") standard bars as shown on the registered Plan of Subdivision;
 - (v) a copy of the registered Plan of Subdivision and all other reference plans as to easements and other matters in DWG digitized format (AutoCad 2000 or equivalent); and
 - (vi) confirmation that all sanitary and storm sewers have been flushed and cleaned and reinspected by TV camera subsequent to the expiration of the maintenance period provided in Section 17(c) and acceptance of the TV inspection results by the Director.

- (i) The issuance by the Town of the Final Certificate of Completion of Services may be withheld until eighty percent (80%) of the Lots have been built upon with Buildings completed to the *Building Code Act* occupancy requirements and the final grading certificates for the Lots have been approved by the Director.
- (j) Upon the issuance of the Final Certificate of Completion of Services, the Director shall recommend to Council that the Town assume by By-law the Primary and Secondary Services within the Plan of Subdivision as required to be constructed or installed under this Agreement.

18. BUILDING PERMITS AND OCCUPANCY

The Developer agrees that, unless otherwise determined by Council, no Building Permits shall be issued on any parts of the Lands until all primary services as defined elsewhere in this Agreement including roadways to base asphalt and curbs, are completed and operational to the satisfaction of the Director and closed circuit T.V. camera video inspection per Section 9(f) has been completed and results provided to and accepted by the Director.

19. INDEMNIFICATION AND INSURANCE

(a) COMMERCIAL GENERAL LIABILITY INSURANCE

Before commencing any of the Works, the Developer shall, at its expense, obtain and keep in force during the term of this Agreement, a certificate of insurance indicating that it has obtained Commercial General Liability Insurance satisfactory to the Town, indemnifying the Town from any loss arising from claims for damages, injury or otherwise in connection with the Works to be performed hereunder by the Developer, its servants or agents in, on or about the Lands included with the Plan of Subdivision or adjacent thereto. The Commercial General Liability Insurance Policy shall also include the following:

- (i) a limit of liability of not less than \$5,000,000.00 or such greater amount as the Director of Operations deems advisable,
- (ii) inclusion of the Town, its agents and servants and The Regional Municipality of Niagara as named insured,
- (iii) a provision for cross liability in respect of the named insured,
- (iv) non-owned automobile coverage with a limit of at least \$5,000,000.00 including contractual non-owned coverage,
- (v) completed operations coverage,
- (vi) that 60 days prior notice, of any alteration, cancellation or change in policy terms which reduces coverage, shall be given in writing to the Town,
- (vii) owner's protective coverage.

(b) PROOF OF INSURANCE

The Developer shall provide, together with its executed Agreement, a certificate of insurance or certified copy of the above referred to policy, satisfactory to the Town, together with proof of renewal at least ten (10) days prior to expiry. If a certificate is provided, all requirements as above set forth must be shown on the said certificate and notwithstanding the provision of any certificate, the Town may require that the Developer provide a certified copy of the policy.

20. SECURITY DEPOSITS AND REFUNDS

The Developer shall be responsible for the full amount of the cost for the design, servicing and maintenance of the Subdivision together with all Town administrative and consulting fees and legal costs and shall be required to post security, in a form satisfactory to the Town, on accounts of aforesaid costs, charges and fees in accordance with Schedule "G" annexed hereto prior to execution of this Agreement by the Town.

Security to be posted for Primary Services and Secondary Services and to cover the Town Administrative, Engineering and Legal costs shall be calculated on the basis of the Developer's Consulting Engineer's estimated cost of design, construction and maintenance of all Works as set out in Schedule "G" annexed hereto. From time to time, upon written request, the Developer's Consulting Engineer may be required to certify in writing the actual cost of design, construction and maintenance of all Works installed and constructed to date and the estimated cost of all outstanding Works and the Director may adjust the amount of security required if the actual Cost of Construction of all Works installed and constructed to date or the estimated cost of all outstanding Works exceeds the original estimated costs as set out in Schedule "G" annexed hereto by twenty (20%) percent of the original estimates or tender costs and the Developer shall be billed accordingly. Provided that in the event the Developer fails to increase the amount of security within fourteen (14) days of receipt of aforesaid written notice, then the Developer shall be deemed to be in final default of the terms and conditions of this Agreement.

(a) CASH PAYMENTS

Prior to the execution of this agreement by the Town, for payment of services to be rendered by the Town, its servants and its agents as required by this Agreement, and for presently outstanding payments owing to the Town, the Developer shall, in accordance with Schedule "G" annexed hereto, deposit with the Town the following non-refundable cash amounts:

- (i) a cash amount to secure the Town's engineering, administrative consulting and legal costs for this Agreement, approval of the Plans, and enactment of by-laws calculated on the following basis:
 - (1) where the Cost of Construction of all Works is less than \$100,000.00, the charge shall be \$4,000;
 - (2) where the Cost of Construction of all Works is between \$100,000.00 and \$400,000.00 the charge shall be \$4,000 plus 3.5% of the costs between \$100,000.00 and \$400,000.00; and
 - (3) where the Cost of Construction of all Works is in excess of \$400,000.00 the charge shall be \$14,500.00 plus 3% of the costs exceeding \$400,000.00;
- (ii) cash deposit to secure the Town's cost to supply and install street name and traffic control signage at the rate of \$300.00 per sign;
- (iii) a cash amount to cover all arrears of taxes, all taxes for the current year and all current Local Improvement charges assessed against the Lands;
- (iv) oversizing of off-site trunk services;
- (v) credit for oversizing or front-ending trunk services for the benefit of others; and
- (vi) cash-in-lieu for parkland purposes calculated as 5% of the appraised value of the Lands to the satisfaction of the Town.

(b) LETTERS OF CREDIT

- (i) Before commencing any of the Works provided for in this Agreement, the Developer will deposit with the Town a Letter of Credit drawn upon a chartered bank in favour of the Town and in a form satisfactory to the Treasurer, in an amount approved by the Director, which Letter of Credit shall be sufficient to guarantee the satisfactory completion of the Works or any portion of the Works as established by the Town in its sole discretion, and payments or any part thereof required to be made by this Agreement, and will, without restricting the generality of the foregoing, guarantee the following:
 - (1) payment of ten percent (10%) of the approved estimated costs of the construction of the Primary Services to service the Lands, plus one hundred and twenty percent (120%) of the approved estimated construction costs of the Secondary Services upon the Lands as shown in Schedule "G" attached; and
 - (2) payment of one hundred percent (100%) of any other payments or Works as may be required of the Developer by the Town pursuant to this Agreement.
- (ii) The amount of the Letter of Credit required hereunder shall not be reduced unless all of the conditions of this Agreement are complied with and the estimated costs of rectifying any outstanding deficiencies, as estimated in the sole discretion of the Director, plus one hundred and twenty percent (120%) of the estimated costs of the completion of all outstanding Primary Services and Secondary Services plus all other outstanding costs payable under this Agreement, plus the Maintenance Guarantee as required under Section 22 of this Agreement, plus any *Construction Lien Act* requirements are all, in total, less than the amount of the Letter of Credit held by the Town. In such an instance, the amount of the Letter of Credit may, in the sole discretion of the Director be reduced from time to time to an amount equal to the total of all amounts set out above. Such reduction shall be based on the following:
 - (1) a request for reduction in the amount of the Letter of Credit in a form approved by the Director; and
 - (2) progress certificates from the Developer's Consulting Engineer setting forth the cost of the Works completed and paid to date and the cost of unfinished Works; and
 - (3) proof of payment in a form satisfactory to the Director of the amounts paid on account of the completed Works to the date of the application for reduction.
 - (4) Notwithstanding anything herein contained, the amount of the Letter of Credit shall at all times be sufficient to cover the balance of the costs of the completion of the unfinished Works, including Works deferred for extended periods and the requirements of the *Construction Lien Act*.
- (c) The Developer shall pay the cost of the Works and the fees of the Developer's Consulting Engineer and the Ontario Land Surveyor.

21. INHIBITING ORDER ON THE LANDS

The Developer shall not transfer or otherwise deal with the Lands or any part thereof and also acknowledges and agrees that the Town will register an inhibiting order pursuant to the *Land Titles Act*, R.S.O. 1990, c.L.5, preventing transfer of all or any part of the Lands until such time as the Director has issued the Completion Certificate for Primary Services for the Lands. The Developer also acknowledges that the Town may register an inhibiting order against all or any part of the Lands for other matters to ensure compliance with this Agreement.

22. MAINTENANCE GUARANTEE

- (a) The Letter of Credit deposited by the Developer pursuant to Section 20 hereof may, upon the completion of the Primary Services, and prior to the assumption of the Works by the Town, at the Director's discretion, be reduced to an amount equal to ten percent (10%) of the completed Works (Schedule "G") plus one hundred and twenty per cent (120%) of the value, as estimated by the Director, of any uncompleted Works and such Letter of Credit shall be retained by the Town as a Maintenance Guarantee to guarantee the workmanship and materials of the Works until such time as the maintenance guarantee periods as provided for in Sections 17(b) and 17(c) have both expired.
- (b) The Maintenance Guarantee as required under Section 22 (a) hereof, may be reduced further to five percent (5%) subject to the Developer meeting all requirements of the *Construction Lien Act*.
- (c) The Letter of Credit may be realized upon by the Town if the Developer defaults in any payment or condition contained herein.
- (d) The Developer shall be conclusively deemed to be in breach of the covenant contained in Section 21(c), if, in the case of the cost of the Works or the fees of the Developer's Consulting Engineer and the Ontario Land Surveyor, a lien against the Lands or any part thereof is preserved pursuant to the *Construction Lien Act* and if, in the case of any other payment required to be made under this Agreement, a notice to that effect is forwarded to the Developer by the Director in accordance with Section 24(b) hereof.

23. DEVELOPMENT CHARGES

The Development Charges for a Building unit shall be calculated and paid in full on the date the Building Permit is issued for such Building unit. The amount of Development Charges to be paid shall be the amount which, at the time of payment, is imposed by the Town upon such Buildings in accordance with the Town's current Development Charges By-law.

24. DEFAULT

- (a) Upon breach by the Developer of any covenant, term, condition or requirement of this Agreement, or upon the Developer becoming insolvent or making an assignment for the benefit of creditors, the Town, at its option, may declare that the Developer is in default.
- (b) Notice of such default ("Notice of Default") shall be given by the Town and if the Developer does not remedy such default within such time as provided in the notice, the Town may declare that the Developer is in final default under this Agreement and shall then forthwith give notice of final default ("Notice of Final Default") thereof to the Developer.
- (c) Upon Notice of Default having been given, the Town may require all work by the Developer, their servants, agents, independent contractors and sub-contractors to cease (other than any work necessary to remedy such default) until such default has been remedied and in the event of final default, may require all work as aforesaid to cease.
- (d) Upon Notice of Final Default having been given to the Developer, the Town may, at its option, adopt or pursue any or all of the following remedies, but shall not be bound to do so:
 - (i) Enter upon the Lands shown on the Plan of Subdivision by its servants, agents and contractors and complete any work, services repairs or maintenance wholly or in part required herein to be done by the Developer and collect the cost thereof from the Developer and/or enforce any security available to it;

- (ii) Make any payment which out to have been made by the Developer and upon demand collect the amount thereof from the Developer and/or enforce any security available to it;
- (iii) Retain any sum of money heretofore paid by the Developer to the Town for any purpose and apply the same in payment or part payment for any work which the Town may undertake;
- (iv) Assume any work or services at its option, whether the same are completed or not, and thereafter the Developer shall have no claim or title hereto or remuneration therefor;
- (v) Bring action to compel specific performance of all or any part of this Agreement or for damages;
- (vi) Add any costs incurred by the Town to the tax collector's roll for the Lands and collect such costs by action or in like manner as municipal real property taxes; or
- (vii) Exercise any other remedy granted to the Town under the terms of this Agreement or available to the Town in law.

25. RESCISSION OF AGREEMENT

- (a) In the event that the Plans of Subdivision are not Registered within one (1) year from the date hereof, then the Town may, at its option and on one (1) month's notice in writing to the Developer, declare this Agreement null and void and may Register against the title to the Lands included within the Plan of Subdivision a notice to that effect.
- (b) The Developer shall not sell or convey any Lot or block shown on the Plans of Subdivision until this Agreement is Registered on title.

26. RIGHT OF ENTRY

The Developer shall obtain from any Purchaser of any of the Lots shown on the Plan of Subdivision, a licence permitting the Developer and the Town to enter upon such Lands for a period of three (3) years after the transfer thereof in order to ensure compliance with the provisions of this Agreement and shall forward an executed copy of such licence to the Town upon demand therefor.

27. INDEMNIFICATION

Until the Town passes a By-law assuming the Streets shown on the Plan, the Developer, on behalf of itself, its successors and assigns, including its successors in title of the Lands in the Plans of Subdivision, hereby releases and discharges and indemnifies the Town from and against all actions, causes of action, suits, claims and demands whatsoever which may arise by reason of:

- (a) any alteration of the existing grade or level of any Street or Streets on the Plan to bring the said grade or level in conformity with the grade or level required by the Director; and
- (b) any damage to the Lands abutting on any Street or Streets shown on the Plan or to any Building erected thereon arising from or in consequence of any such alteration of grade or level; and
- (c) any damages or injuries (including death) to persons or damage to property occurring or arising on any Street or Streets on the Plan, however caused.

28. COVENANTS THAT RUN WITH THE LAND

- (a) The Developer and the Town acknowledge and agree that it is their intent that all the terms, conditions and covenants contained herein shall be covenants that run with the land and that the burden of such covenants shall be binding upon the Developer, their successors and assigns, and successors in title, from time to time, of the Lands described in Schedule "A" of this Agreement and any part or parts thereof and that the benefits of the said covenants shall enure to the Town, its successors and assigns in title of all roads, Streets and public lands forming part of or abutting on the Lands described in Schedule "A".
- (b) The Developer agrees that it shall, upon the sale or transfer by it of the Lands included within the Plans of Subdivision or any part or parts thereof, require the Purchaser or Transferee thereof as a condition of such sale or transfer to execute an Agreement satisfactory in form to the Town's Solicitor, agreeing to assume this Agreement and to be bound by and fulfil all of the terms, conditions and covenants herein set forth and containing a like covenant to this effect. The said Assumption Agreement shall be executed by the Town, the Developer and any such Purchaser or Transferee and may, at the Town's option, be Registered upon title. Provided, however, that such Assumption Agreement shall not be required for the sale or transfer of a Lot as shown on the Plans of Subdivision for the purpose of construction.

29. NOTICE

All notices required or permitted to be given by one party to the other shall be given in writing either by prepaid registered mail or delivered personally addressed, in the case of the Town, to 20 Pelham Town Square, P. O. Box 400, Fonthill ON L0S 1E0, and in the case of the Developer, to 800460 Ontario Limited, o/a Fruitbelt Development, 1701 Thorold Townline Road, R. R. 1, Niagara Falls ON L2E 6S5 or at such other addresses as may be given by either of them to the other in writing from time to time, and such notices shall be deemed to have been received, if mailed, on the third day following that on which it was so mailed and if delivered, on the day of such delivery.

30. POSTPONEMENT AND SUBORDINATION

The Developer covenants and agrees at its own expense, to obtain and register such documentation in form satisfactory to the Town's solicitor from all mortgagees or encumbrancers as may be deemed necessary by the Town to postpone and subordinate their interest in the Lands to the interest of the Town to the extent that this Agreement and all related documentation to be registered shall take effect and have priority as if they had been executed and registered before the execution and registration of the document or documents giving to the mortgagees and/or encumbrancers their interest in the Lands. The Developer acknowledges that it shall not be permitted to sell any lots within the Subdivision until such time as these postponements have been registered and that the Town shall be permitted to register an inhibiting order pursuant to the *Land Titles Act* to ensure compliance with same.

31. SCHEDULES

The schedules attached hereto are a part of this Agreement. All schedules are to be interpreted as if the contents thereof were included in the Agreement.

32. SPECIAL PROVISIONS - SCHEDULE "B"

The Developer shall undertake and complete all other special provisions to this Agreement, as outlined in Schedule "B" which forms part of this Agreement.

33. NUMBER AND GENDER

- (a) In this Agreement, unless there is something in the subject-matter or context inconsistent therewith,
- (i) words in the singular number include the plural and such words shall be construed as if the plural had been used,
 - (ii) words in the plural include the singular and such words shall be construed as if the singular had been used, and
 - (iii) words importing the use of any gender shall include all genders where the context or party referred to so requires, and the rest of the sentence shall be construed as if the necessary grammatical and terminological changes had been made.


34. BINDING EFFECT

This Agreement shall be binding upon the parties hereto and their respective heirs, executors, administrators, successors and assigns.

IN WITNESS WHEREOF THE Parties hereto have executed this agreement as of the date and year first above written.

**SIGNED, SEALED AND DELIVERED)
IN THE PRESENCE OF:)**

800460 ONTARIO LIMITED



) Print Name: ERIC HENRY

) I have authority to bind the Corporation.

) THE CORPORATION OF THE TOWN OF PELHAM



) Ronald W. Leavens, Mayor



) Cheryl Mickle, Clerk

TABLE OF SCHEDULES

	<u>Page #</u>
A LEGAL DESCRIPTION OF SUBDIVISION LANDS	25
B SPECIAL PROVISIONS	27
C LANDS CONVEYED FOR PUBLIC PURPOSES	28
D EASEMENTS	29
E SUBDIVISION GRADE CONTROL PLAN	31
F BUILDING RESTRICTIONS	33
G FINANCIAL OBLIGATIONS AND COST OF CONSTRUCTION	35

SCHEDULE "A"

LEGAL DESCRIPTION

Lots 1 to 39, inclusive, and Blocks 40, 41, 42 and 43, Registered Plan No. 59M- 334 ,
Town of Pelham, Regional Municipality of Niagara.

The described lands being all of PIN 64072-0390(LT)

SCHEDULE "A-1"

LEGAL DESCRIPTION

PHEASANT RUN
PLAN 59M-

I certify that this Plan 59M- is registered in the Land Registry Office for the Land Titles Division of Niagara South (No. 59) of _____ 9 o'clock on the _____ day of _____, 2004 and entered in the register for PIN 64072-0390(L1) and the required consents and affidavits are registered as plan document No. L1-

ASST. DEPUTY LAND REGISTRAR

THIS PLAN COMPRISES ALL OF PIN 64072-0390(L1)

METRIC NOTE
DISTANCES SHOWN ON THIS PLAN ARE IN METRES AND CAN BE CONVERTED TO FEET BY DIVIDING BY 0.3048

BEARING NOTE
BEARINGS ARE ASTRONOMIC AND ARE REFERRED TO THE WESTERLY LIMIT OF LINE INDICATED, AS SHOWN ON PLAN 59M-0275, HAVING A BEARING OF N70°30'00"W.

LEGEND

- Survey Monument Found
- Iron Bar Set
- Standard Iron Bar Set
- Short Standard Iron Bar
- Standard Iron Bar
- Iron Bar
- Witness
- (M.C.) Matthews, Cameron, Heywood -
- (M.C.) Kerry T. Howe SURVEYING LIMITED
- PLAN --- PLAN 59M-0275
- P1 --- PLAN 59M-10621
- P2 --- PLAN 59M-11916
- (744) --- R. MATTHEWS, O.L.S.
- (1217) --- R. LAROCQUE, O.L.S.
- (2025) --- D.A. LAWE, O.L.S.
- (1493) --- P.J. NOTMAN, O.L.S.
- (700) --- C.J. CLARKE, O.L.S.

FINAL PLAN OF SUBDIVISION
Approved Under Section 21 of the Planning Act.

Date

Authorized Signature

OWNER'S CERTIFICATE

THIS IS TO CERTIFY THAT:

1. LOTS 1 to 39 (inclusive), BLOCKS 40 & 41, THE STREET, NAMELY WILSON CROSSING AND THE RESERVES, NAMELY BLOCKS 42 & 43 HAVE BEEN Laid Out IN ACCORDANCE WITH OUR INSTRUCTIONS.
2. THE STREET, NAMELY WILSON CROSSING IS HEREBY DEDICATED TO THE CORPORATION OF THE TOWN OF PELHAM AS PUBLIC HIGHWAY.

Dated _____

C.D.C. HOWE
President
I have the authority to sign the Certificate
027798 Ontario Landlord

SURVEYOR'S CERTIFICATE

I CERTIFY THAT:

1. THIS SURVEY AND PLAN ARE CORRECT AND IN ACCORDANCE WITH THE SURVEY ACT, THE SURVEYORS ACT AND THE LAND TITLES ACT AND THE REGULATIONS MADE UNDER THEM.
2. THE SURVEY WAS COMPLETED ON _____

Date _____

ALLAN L. HEYWOOD
Ontario Land Surveyor

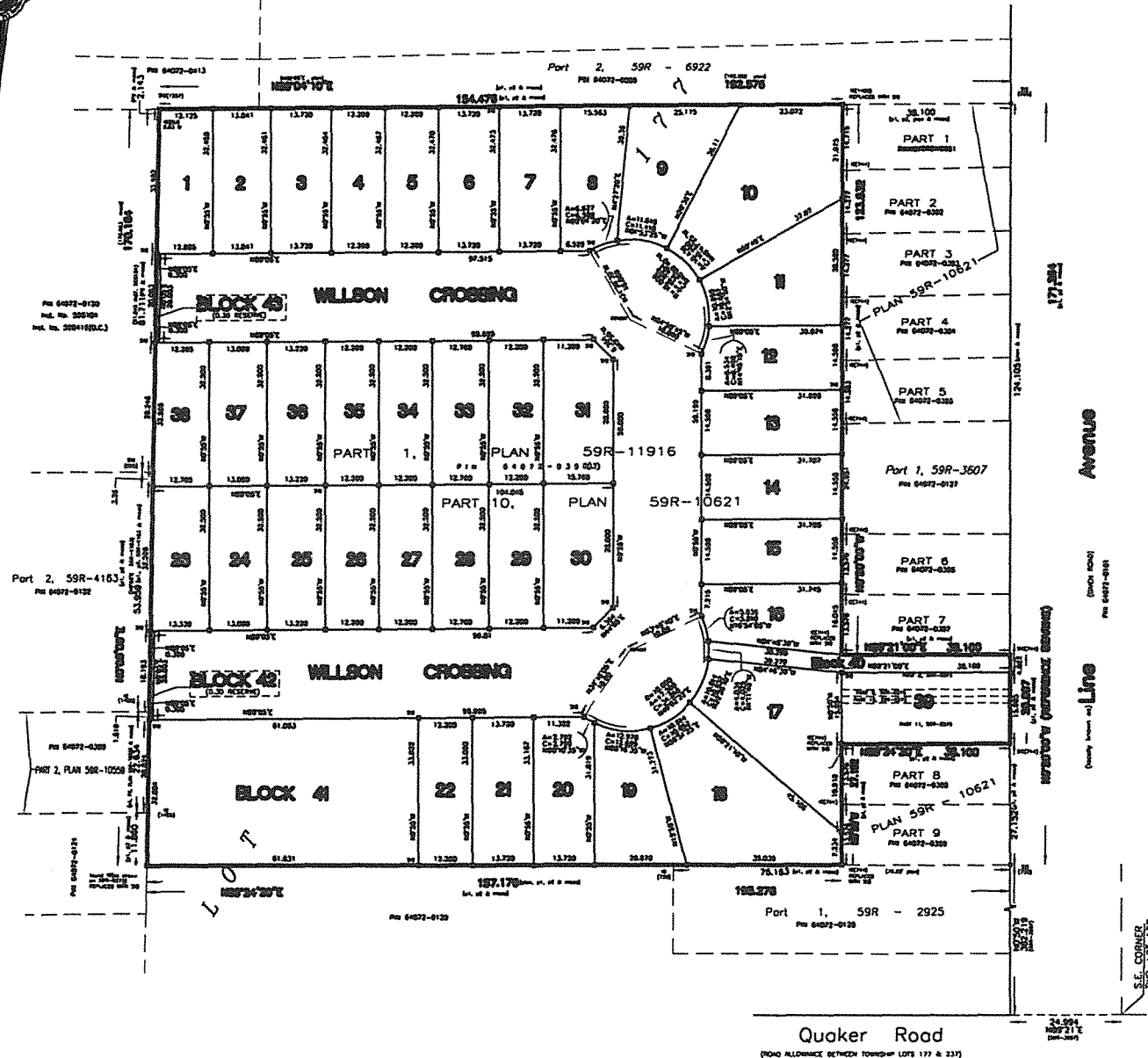
MATTHEWS, CAMERON, HEYWOOD - KERRY T. HOWE SURVEYING LTD.
220 Bay Area - 1st Fl. Upper Bay, Suite 102 St. Catharines, Ont. L2R 6K1 Tel: (905) 682-1222 Fax: (905) 682-1223
18 Dundas St. E. Suite 102 St. Catharines, Ont. L2R 6K1 Tel: (905) 682-1222 Fax: (905) 682-1223

Drawn By: C. Donnelly

Checked By: A. Heywood

PLAN OF SUBDIVISION OF
Part of LOT 177
(GEOGRAPHIC TOWNSHIP OF THOROLD)
TOWN OF PELHAM
REGIONAL MUNICIPALITY OF NIAGARA

SCALE 1 : 500
Matthews, Cameron, Heywood - Kerry T. Howe
SURVEYING LIMITED
LLN:33740
2004



SCHEDULE "B"

SPECIAL PROVISIONS

1. The Developer shall carry out or cause to be carried out all stormwater management techniques and Works including re-vegetating all disturbed areas and maintaining erosion and sediment control to the satisfaction of the Town of Pelham and the Regional Niagara Planning Department.
2. The Developer acknowledges that the Region will not assign a servicing allocation for the Subdivision until the Plan is granted final approval for Registration.
3. All references to Blocks and Lots in this Agreement are to be the preliminary Plan of Subdivision (59M Plan) prepared by Allan J. Heywood, O.L.S.
4. The Developer shall make arrangements satisfactory to Bell Canada, Enbridge Consumers Gas and other private utilities and the Town of Pelham for the provision of underground Private Utility Services, internal and external to this Subdivision.
5. The Developer shall provide clear notice in all offers of purchase and sale advising prospective lot owners that the road accessing Line Avenue is a temporary road and that long term access to the development will be secured to the west through subsequent development of adjacent parcels.
6. The Developer shall provide clear notice in all offers of purchase and sale advising that the stormwater management facility located on Block 41 is a temporary facility and that the lands are intended to be developed for residential use.

SCHEDULE "C"

LANDS CONVEYED FOR PUBLIC PURPOSES

The Developer shall transfer title to the Town, free and clear of all encumbrances and at its own expense, Block 40 for municipal servicing purposes.

The Developer shall transfer title to the Town, free and clear of all encumbrances and at its own expense, Block 41 for stormwater management purposes.

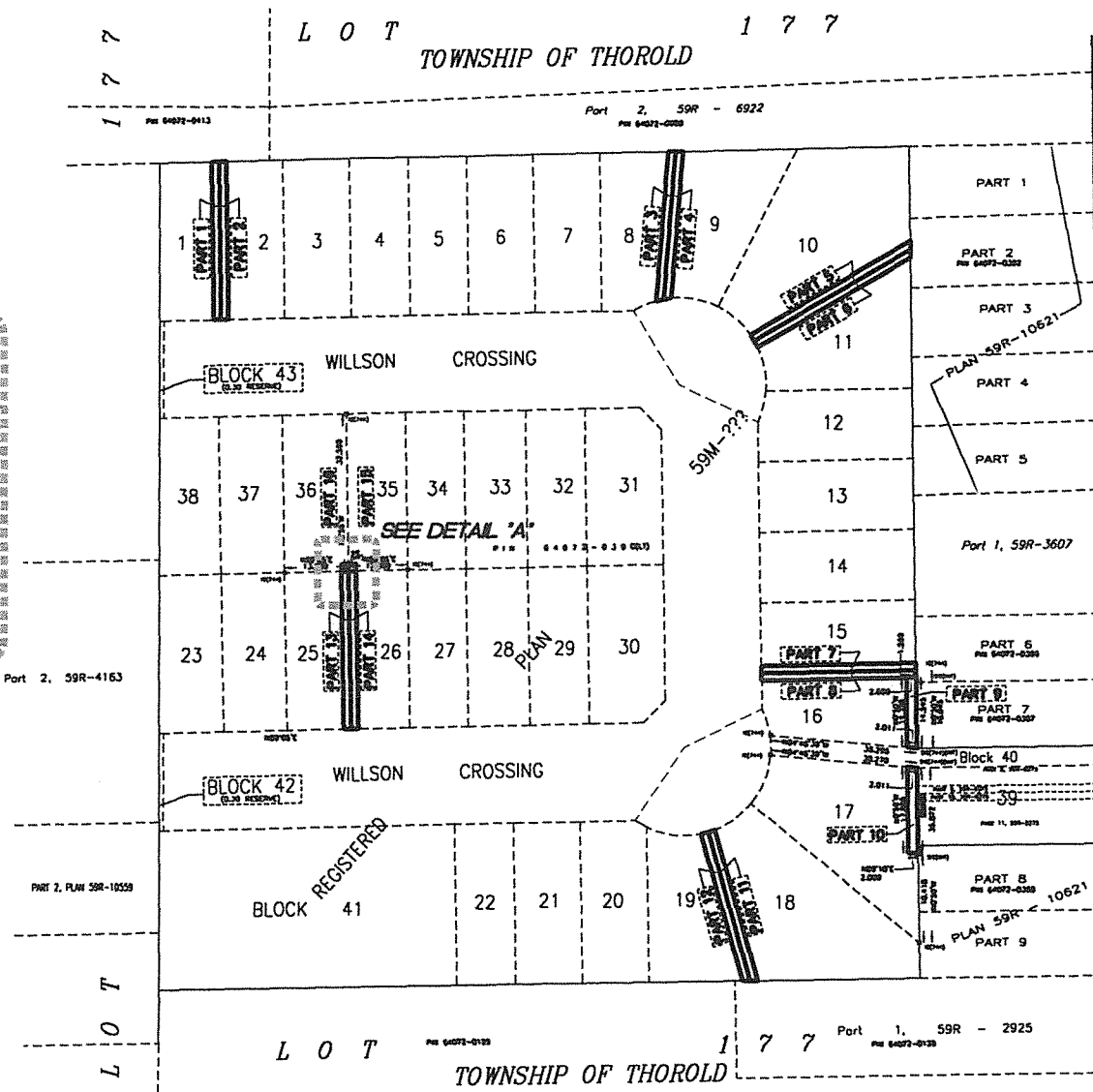
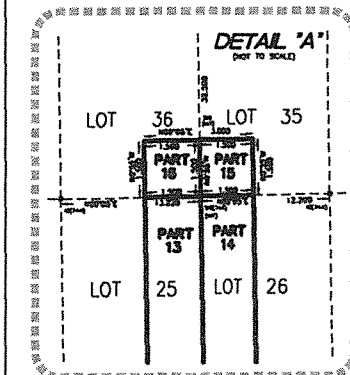
The Developer shall transfer title to the Town, free and clear of all encumbrances and at its own expense, Block 42 and Block 43 for 0.3 metre reserve purposes.

All references to Blocks and Lots in this Agreement relate to the preliminary Plan of Subdivision (59M Plan) prepared by Matthews, Cameron, Heywood - Kerry T. Howe Surveying Ltd.

SCHEDULE "D"

EASEMENTS

The Developer shall convey, free and clear of all encumbrances and at its own expense, easements to the Corporation of the Town of Pelham, over, under and through Parts 1, 2, 3, 4, 5, 6, 7, 8, 9, 10, 11, 12, 13, 14, 15 and 16, as shown on the preliminary Reference Plan (59R Plan), prepared by Allan J. Heywood, OLS, and under File No. 2004-144, for stormwater drainage purposes.

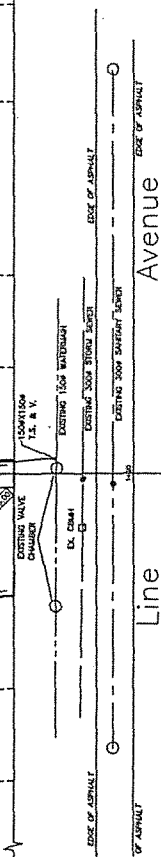
[illegible]

SCHEDULE "E"

SUBDIVISION GRADE CONTROL PLAN

All Lot grading shall be in general conformity with the Subdivision Grade Control Plan forming part of the subdivision design, as approved by the Director and attached hereto as Schedule "E-1".

MASTER GRADE CONTROL PLAN

[illegible]

SCHEDULE "F"

BUILDING RESTRICTIONS

(To be included in all Deeds)

The Developer shall cause to be Registered against all Lots in the Subdivision the transfer restrictions and restrictive covenants outlined below.

According to the nature of the annexed instrument, the words "Vendor", "Purchaser" and "Land" shall have the following meaning:

- (a) "VENDOR" means and includes also a grantor, transferor or seller and the heirs, successors and assigns of the Vendor.
- (b) "PURCHASER" means and includes also a grantee, transferee or buyer and the heirs, successors and assigns of the Purchaser.
- (c) "LAND" means and includes the land intended to be sold, conveyed or transferred by such instrument.

The Purchaser shall, in respect of the herein described land, adhere to and comply with the Lot Grading Plan attached to the subdivider's agreement registered in the Land Titles Office for Niagara South and, in particular, shall do nothing to interfere with or impede the drainage patterns shown thereon. All grade elevation shown on the said Lot Grading Plan shall be maintained after construction of any Building or structure upon the herein described land in accordance with the Town's Lot Grading Control Policy. In the event that the Purchaser fails to maintain such elevations, or to maintain the proper grades and levels herein referred to, or in the event that the Purchaser impedes any drainage system or pattern on the herein described Lands or neighbouring lands, the Purchaser shall be responsible for the immediate rectification and alteration of the land to conform with the drainage system or patterns laid out in the subdivider's agreement for any consequential damages, costs, expenses or other loss caused by the failure to maintain such grades or drainage patterns.

The Purchaser shall, in the event of requiring a different driveway entrance from that installed by the Vendor, relocate services/utilities at purchaser's expense, cut and reconstruct the concrete curb where necessary on the roadway adjacent to the land herein described. He shall install, keep and maintain his driveway entrance or entrances from the travelled portion of the roadway to the Lot line in good condition until the concrete sidewalk, concrete curbs and/or asphalt roadways for the said Subdivision are constructed.

The Purchaser shall, within nine (9) months of being able to occupy the home in accordance with the *Ontario Building Code* and to the satisfaction of the Chief Building Official, pave or cause to be paved the driveway upon the Lot. Paving shall consist of a hard surface such as asphalt, concrete, paving stones, paving bricks or other similar materials. Crushed brick is not a suitable alternative.

The Purchaser shall, within twelve (12) months of being able to occupy the home in accordance with the *Ontario Building Code* and to the satisfaction of the Chief Building Official, sod the lot.

The Purchaser shall maintain the road allowance between the Lot line and the curb nearest thereto in good condition and free from weeds and shall cut the grass thereon at frequent intervals.

The Purchaser will not remove any topsoil or strip the Lot of vegetation prior to commencing construction of a home on the Lot. Only then will the Purchaser strip and excavate to the limit approved by the Town.

SCHEDULE "F"

BUILDING RESTRICTIONS

(Continued)

The Purchaser shall not occupy the dwelling on the Lot concerned until the Chief Building Official for the Town has certified that such of the following services as are applicable to the property have been installed and are operating adequately to serve the dwelling, or in the case of telephone services, are at least available to houses within the Plan: hydro, gas, water services, sanitary sewers and telephone.

The Purchaser shall not impede by the placing of fill, Buildings or other structures or Works any natural watercourse, swale, ditch, etc. which exists on the property.

The Purchaser shall not discharge by direct connection to a sanitary or storm sewer any discharge from eavestroughing, downspouts or swimming pools.

The Purchaser shall not erect any free standing tower, radio antenna, communication tower or similar structure.

SCHEDULE "G"

Pheasant Run

FINANCIAL OBLIGATIONS AND COST OF CONSTRUCTION

PRIMARY SERVICES

Watermain and Services	\$81,100.00
Storm sewers, services and drainage swales	189,500.00
Stormwater Management: pond & outlet structures	31,500.00
Sanitary sewers and services	86,000.00
Storm and sanitary sewer TV inspections (preliminary)	2,500.00
Roadways (excluding surface asphalt)	<u>189,500.00</u>
Total for Primary security purposes	\$580,100.00

SECONDARY SERVICES

Driveway ramps 43 @ \$750 each	\$32,300.00
Storm & sanitary sewer TV inspections (final acceptance)	2,500.00
Adjustment of water valves and curb boxes	10,800.00
Surface asphalt	14,900.00
Concrete sidewalks	20,600.00
Grading and sodding boulevards	16,700.00
Boulevard trees 45 @ \$250 each	11,300.00
Street lighting	<u>10,500.00</u>
Total for Secondary security purposes	\$119,600.00

Sub-Total Subdivision Servicing Cost	\$699,700.00
Contingencies (5%)	35,000.00
Engineering (10%)	<u>70,000.00</u>
Sub-Total servicing, engineering & contingency	\$804,000.00
7% GST	<u>56,000.00</u>

TOTAL - CONSTRUCTION OF SERVICES **\$860,000.00**

10% PRIMARY AND 120% SECONDARY SERVICES **\$247,000.00** (1)

TOWN ADMINISTRATION FEE **\$28,000.00** (2)

STREET SIGNS (4 @ \$300 EACH) **\$1,200.00** (3)

FRONT ENDING RECOVERY FOR SEWER OUTLET BY TOWN **\$40,898.00** (4)

STORM SEWER OVERSIZING RECOVERY **\$27,823.00** (5)

CASH IN LIEU OF PARKLAND (Calculated @ 5% of \$325,000) **\$16,250.00** (6)

SUMMARY

A. LETTER OF CREDIT REQUIRED (1) **\$247,000.00**

B. CASH PAYMENT REQUIRED

Total of (2) + (3) + (4) + (5) + (6) **\$114,170.00**

Properties

PIN	64072 - 0505 LT	Estate/Qualifier	Fee Simple Absolute	<input checked="" type="checkbox"/> Redescription
Description	LOTS 1-39, INCLUSIVE BLOCKS 40-43, INCLUSIVE, AND WILLSON CROSSING, PLAN 59M- 334 ; PELHAM			
Address	WILLSON CROSSING PELHAM			

Source Instruments

Registration No.	Date	Type of Instrument
SN62947	2005 01 06	Charge/Mortgage

Party From(s)

Name MERIDIAN CREDIT UNION LIMITED

Address for Service

I, A. H. BROOKS, SENIOR MANAGER COMMERICAL CREDIT and ERIKA DYCK, LOAN SECURITIES OFFICER, have the authority to bind the corporation.

This document is not authorized under Power of Attorney by this party.

Party To(s)	Capacity	Share
-------------	----------	-------

Name	THE CORPORATION OF THE TOWN OF PELHAM
Address for Service	75 Corporate Park Drive St. Catharines, Ontario

Statements

The applicant postpones the rights under the selected instrument to the rights under an instrument registered as number SN77063 registered on 2005/05/25

Schedule: By Certificate of Amalgation issued on April 1, 2005, pursuant to the Credit Union and Caisses Populaires Act, 1994, Niagara Credit Union Limited and HEPCOE Credit Union amalgamated and continue as Meridian Credit Union Limited. An application to Change name containing a copy of the Certificate of Amalgation was registered in the Land Registry Office of Niagara South #59 on April 11, 2005 as instrument no. SN72365.

Signed By

Daniel Jack McDonald	4683 Queen Street P.O. Box 726 Niagra Falls L2E 6V5	acting for Party From(s)	Signed	2005 05 25
Tel	905-356-1524			
Fax	9053579686			
Robert Bruce Smith	201-247 East Main St. PO Box 67 Welland L3B 5N9	acting for Party To(s)	Signed	2005 05 25
Tel	905-735-5684			
Fax	9057353340			

Submitted By

LANCASTER BROOKS & WELCH	201-247 East Main St. PO Box 67 Welland L3B 5N9	2005 05 25
Tel	905-735-5684	
Fax	9057353340	

Fees/Taxes/Payment

Statutory Registration Fee	\$60.00
Total Paid	\$60.00

Properties

PIN	64072 - 0505	LT	Estate/Qualifier	Fee Simple Absolute	<input checked="" type="checkbox"/> Redescription
Description	LOTS 1 - 39, INCLUSIVE, BLOCKS 40 - 43, INCLUSIVE, PLAN 59M- 334 ; PELHAM				
Address	PELHAM				

Applicant(s)

Name	THE CORPORATION OF THE TOWN OF PELHAM
Address for Service	P. O. Box 400 Fonthill, Ontario L0S 1E0

I, RONALD LEAVENS - Mayor and CHERYL MICLETTE - Clerk, have the authority to bind the corporation.

This document is not authorized under Power of Attorney by this party.

Statements

The Municipality/applicant applies for an entry inhibiting any dealing with the property until the following have been complied with 1. Transfer of Block 40, Plan 59M-334 to The Corporation of the Town of Pelham for municipal servicing purposes. 2. Transfer of Block 41, Plan 59M-334 to The Corporation of the Town of Pelham for stormwater management purposes. 3. Transfer of Blocks 42 and 43, Plan 59M-334 to The Corporation of the Town of Pelham for 0.3 metre reserves. 4. Transfer to The Corporation of the Town of Pelham of a stormwater drainage easement over parts of Lots 1, 2, 8, 9, 10, 11, 15, 16, 17, 18, 19, 25, 26, 35 and 36, Plan 59M-334. 5. Issuance by The Corporation of the Town of Pelham of a Certificate of Completion of Primary Services in regard to Lots 1 - 39, inclusive, Plan 59M-334. The registered owner of the land has agreed not to deal with the land until the specified condition(s) has been complied with.

Signed By

Robert Bruce Smith	201-247 East Main St. PO Box 67	acting for Applicant(s)	Signed	2005 05 25
	Welland L3B 5N9			
Tel	905-735-5684			
Fax	9057353340			

Submitted By

LANCASTER BROOKS & WELCH	201-247 East Main St. PO Box 67	2005 05 25
	Welland L3B 5N9	
Tel	905-735-5684	
Fax	9057353340	

Fees/Taxes/Payment

Statutory Registration Fee	\$60.00
Total Paid	\$60.00

Properties					
PIN	64072 - 0505	LT	Estate/Qualifier	Fee Simple Absolute	<input checked="" type="checkbox"/> Add Easement
Description	PART LOT 1 PLAN 59M-334 AND DESIGNATED AS PART 1 ON 59R-12774; PART LOT 2 PLAN 59M-334 AND DESIGNATED AS PART 2 ON 59R-12774; PART LOT 8 PLAN 59M-334 AND DESIGNATED AS PART 3 ON 59R-12774; PART LOT 9 PLAN 59M-334 AND DESIGNATED AS PART 4 ON 59R-12774; PART LOT 10 PLAN 59M-334 AND DESIGNATED AS PART 5 ON 59R-12774; PART LOT 11 PLAN 59M-334 AND DESIGNATED AS PART 6 ON 59R-12774; PART LOT 15 PLAN 59M-334 AND DESIGNATED AS PART 7 ON 59R-12774; PART LOT 16 PLAN 59M-334 AND DESIGNATED AS PART 8 ON 59R-12774; PART LOT 16 PLAN 59M-334 AND DESIGNATED AS PART 9 ON 59R-12774; PART LOT 17 PLAN 59M-334 AND DESIGNATED AS PART 10 ON 59R-12774; PART LOT 18 PLAN 59M-334 AND DESIGNATED AS PART 11 ON 59R-12774; PART LOT 19 PLAN 59M-334 AND DESIGNATED AS PART 12 ON 59R-12774; PART LOT 25 PLAN 59M-334 AND DESIGNATED AS PART 13 ON 59R-12774; PART LOT 26 PLAN 59M-334 AND DESIGNATED AS PART 14 ON 59R-12774; PART LOT 35 PLAN 59M-334 AND DESIGNATED AS PART 15 ON 59R-12774; PART LOT 36 PLAN 59M-334 AND DESIGNATED AS PART 16 ON 59R-12774; PELHAM				
Address	PELHAM				

Consideration

Consideration \$ 1.00

Transferor(s)

The transferor(s) hereby transfers the easement to the transferee(s).

Name 800460 ONTARIO LIMITED

Address for Service 1701 Thorold Townline Road
 RR #2
 Niagara Falls, Ontario
 L2E 6S5

I, ERIC HENRY, PRESIDENT, have the authority to bind the corporation.

This document is not authorized under Power of Attorney by this party.

Transferee(s)	Capacity	Share
Name THE CORPORATION OF THE TOWN OF PELHAM		
Address for Service P.O. Box 400 Fonthill, Ontario L0S 1E0		

Statements

Schedule: See Schedules

THE CORPORATION OF THE TOWN OF PELHAM, has consented to the registration of this document, subject to the continuance of registration no. SN77073 registered on 2005/05/25

Signed By

Daniel Jack McDonald	4683 Queen Street P.O. Box 726 Niagra Falls L2E 6V5	acting for Transferor(s)	Signed	2005 06 07
Tel 905-356-1524				
Fax 9053579686				
Robert Bruce Smith	201-247 East Main St. PO Box 67 Welland L3B 5N9	acting for Transferee(s)	Signed	2005 06 07
Tel 905-735-5684				
Fax 9057353340				

The applicant(s) hereby applies to the Land Registrar. yyyy mm dd Page 2 of 3

Submitted By

LANCASTER BROOKS & WELCH	201-247 East Main St. PO Box 67	2005 06 07
	Welland L3B 5N9	
Tel	905-735-5684	
Fax	9057353340	

Fees/Taxes/Payment

Statutory Registration Fee	\$60.00
Land Transfer Tax	\$0.00
Total Paid	\$60.00

1. The Transferor grants to the Transferee, its successors and assigns, to be used and enjoyed as appurtenant to the Transferee's lands, the free, uninterrupted and unobstructed right and easement in perpetuity to enter, survey, lay, construct, operate, use, inspect, remove, renew, replace, alter, enlarge, reconstruct, repair, expand and maintain for stormwater drainage purposes and all works, appurtenances, attachments, apparatus, appliances, markers, fixtures and equipment which the Transferee may deem necessary or convenient thereto, in, on, under and through the subject lands (called "the Easement Lands") for the servants, agents, contractors and workmen of the Transferee to enter with machinery, material, vehicles and equipment necessary or incidental to the exercise and enjoyment of the easement hereby granted.

2. The Transferee covenants to fill in all excavations, remove all surplus soil and debris, and restore the surface to the same condition as prior to the commencement of construction or of any subsequent work thereto.

3. The Transferor shall have the right to use and enjoy the surface of the Easement Lands except that such use and enjoyment shall not interfere with the rights of the Transferee hereunder. The Transferor covenants to keep the Easement Lands clear of all buildings, structures, fences, brush, trees, driveways, pavement and other obstructions as may be necessary for the use of the easement and the Transferor shall not excavate, alter the grading, drill or install thereon any pit, well, foundation or pavement which will obstruct or prevent the exercise and enjoyment by the Transferee of its rights hereunder.

4. Notwithstanding any rule of law or equity, all works, appurtenances, attachments, apparatus, appliances, markers, fixtures and equipment constructed and/or installed by the Transferee shall be deemed to be the property of the Transferee notwithstanding the same may have become annexed or affixed to the Easement Lands.

5. The easement herein is declared to be appurtenant to and for the benefit of the lands of the Transferor more particularly described as that public highway known as Willson Crossing and shown on Plan 59M-334 and being Part of PIN 64072-0505.

6. The Transfer of Easement and everything herein contained shall enure to and include the parties hereto and their respective heirs, administrators, successors and assigns.

7. This is an easement in gross.

LAND TRANSFER TAX STATEMENTS

In the matter of the conveyance of: 64072 - 0505 PART LOT 1 PLAN 59M-334 AND DESIGNATED AS PART 1 ON 59R-12774; PART LOT 2 PLAN 59M-334 AND DESIGNATED AS PART 2 ON 59R-12774; PART LOT 8 PLAN 59M-334 AND DESIGNATED AS PART 3 ON 59R-12774; PART LOT 9 PLAN 59M-334 AND DESIGNATED AS PART 4 ON 59R-12774; PART LOT 10 PLAN 59M-334 AND DESIGNATED AS PART 5 ON 59R-12774; PART LOT 11 PLAN 59M-334 AND DESIGNATED AS PART 6 ON 59R-12774; PART LOT 15 PLAN 59M-334 AND DESIGNATED AS PART 7 ON 59R-12774; PART LOT 16 PLAN 59M-334 AND DESIGNATED AS PART 8 ON 59R-12774; PART LOT 16 PLAN 59M-334 AND DESIGNATED AS PART 9 ON 59R-12774; PART LOT 17 PLAN 59M-334 AND DESIGNATED AS PART 10 ON 59R-12774; PART LOT 18 PLAN 59M-334 AND DESIGNATED AS PART 11 ON 59R-12774; PART LOT 19 PLAN 59M-334 AND DESIGNATED AS PART 12 ON 59R-12774; PART LOT 25 PLAN 59M-334 AND DESIGNATED AS PART 13 ON 59R-12774; PART LOT 26 PLAN 59M-334 AND DESIGNATED AS PART 14 ON 59R-12774; PART LOT 35 PLAN 59M-334 AND DESIGNATED AS PART 15 ON 59R-12774; PART LOT 36 PLAN 59M-334 AND DESIGNATED AS PART 16 ON 59R-12774; PELHAM

BY: 800460 ONTARIO LIMITED
TO: THE CORPORATION OF THE TOWN OF PELHAM % (all PINs)

1. BRUCE SMITH

I am

- (a) A person in trust for whom the land conveyed in the above-described conveyance is being conveyed;
- (b) A trustee named in the above-described conveyance to whom the land is being conveyed;
- (c) A transferee named in the above-described conveyance;
- (d) The authorized agent or solicitor acting in this transaction for THE CORPORATION OF THE TOWN OF PELHAM described in paragraph(s) (C) above.
- (e) The President, Vice-President, Manager, Secretary, Director, or Treasurer authorized to act for _____ described in paragraph(s) () above.
- (f) A transferee described in paragraph () and am making these statements on my own behalf and on behalf of _____ who is my spouse described in paragraph () and as such, I have personal knowledge of the facts herein deposed to.
- (g) A transferee described in paragraph () and am making these statements on my own behalf and on behalf of _____ who is my same-sex partner described above in paragraph(s) ().

3. The total consideration for this transaction is allocated as follows:

(a) Monies paid or to be paid in cash	1.00
(b) Mortgages (i) assumed (show principal and interest to be credited against purchase price)	0.00
(ii) Given Back to Vendor	0.00
(c) Property transferred in exchange (detail below)	0.00
(d) Fair market value of the land(s)	0.00
(e) Liens, legacies, annuities and maintenance charges to which transfer is subject	0.00
(f) Other valuable consideration subject to land transfer tax (detail below)	0.00
(g) Value of land, building, fixtures and goodwill subject to land transfer tax (total of (a) to (f))	1.00
(h) VALUE OF ALL CHATTELS - items of tangible personal property	0.00
(i) Other considerations for transaction not included in (g) or (h) above	0.00
(j) Total consideration	1.00

4.

Explanation for nominal considerations:
s) other: Conveyance Pursuant to terms of Sub-division Agreement.

PROPERTY Information Record

A. Nature of Instrument: Transfer Easement
LRO 59 Registration No. SN78760 Date: 2005/06/07

B. Property(s): PIN 64072 - 0505 Address PELHAM Assessment -
Roll No

C. Address for Service: P.O. Box 400
Fonthill, Ontario
L0S 1E0

D. (i) Last Conveyance(s): PIN 64072 - 0505 Registration No. SN16907
(ii) Legal Description for Property Conveyed : Same as in last conveyance? Yes No Not known

E. Tax Statements Prepared By: Robert Bruce Smith
201-247 East Main St. PO
Box 67
Welland L3B 5N9

Properties

PIN64072 - 0505 LT Estate/Qualifier Fee Simple Absolute ☒ Split

DescriptionLOT 17, PLAN 59M-334; LOT 39, PLAN 59M-334; BLOCK 40, PLAN 59M-334; BLOCK 41, PLAN 59M334; BLOCK 42, PLAN 59M-334; BLOCK 43, PLAN 59M-334; PELHAM

AddressPELHAM

Consideration

Consideration \$ 1.00

Transferor(s)

The transferor(s) hereby transfers the land to the transferee(s).

Name800460 ONTARIO LIMITED

Address for Service1701 Thorold Townline Road
RR #2
Niagara Falls, Ontario
L2E 6S5

I, ERIC HENRY, PRESIDENT, have the authority to bind the corporation.

This document is not authorized under Power of Attorney by this party.

Transferee(s)CapacityShare

NameTHE CORPORATION OF THE TOWN OF PELHAM Beneficial Owner

Address for ServiceP.O. Box 400
Fonthill, Ontario
L0S 1E0

Statements

THE CORPORATION OF THE TOWN OF PELHAM, has consented to the registration of this document, subject to the continuance of registration no. SN77073 registered on 2005/05/25

Signed By

Daniel Jack McDonald 4683 Queen Street P.O. Box 726 acting for Transferor(s) Signed 2005 06 07
Niagra Falls L2E 6V5

Tel905-356-1524

Fax9053579686

Robert Bruce Smith 201-247 East Main St. PO Box 67 acting for Transferee(s) Signed 2005 06 07
Welland L3B 5N9

Tel905-735-5684

Fax9057353340

Submitted By

LANCASTER BROOKS & WELCH 201-247 East Main St. PO Box 67 2005 06 07
Welland L3B 5N9

Tel905-735-5684

Fax9057353340

Fees/Taxes/Payment

Statutory Registration Fee \$60.00

Land Transfer Tax \$0.00

Total Paid \$60.00

LAND TRANSFER TAX STATEMENTS

In the matter of the conveyance of: 64072 - 0505 LOT 17, PLAN 59M-334; LOT 39, PLAN 59M-334; BLOCK 40, PLAN 59M-334; BLOCK 41, PLAN 59M334; BLOCK 42, PLAN 59M-334; BLOCK 43, PLAN 59M-334; PELHAM

BY:	800460 ONTARIO LIMITED		
TO:	THE CORPORATION OF THE TOWN OF PELHAM	Beneficial Owner	%(all PINs)

1. BRUCE SMITH

I am

- ☐ (a) A person in trust for whom the land conveyed in the above-described conveyance is being conveyed;
- ☐ (b) A trustee named in the above-described conveyance to whom the land is being conveyed;
- ☐ (c) A transferee named in the above-described conveyance;
- ☒ (d) The authorized agent or solicitor acting in this transaction for THE CORPORATION OF THE TOWN OF PELHAM described in paragraph(s) (C) above.
- ☐ (e) The President, Vice-President, Manager, Secretary, Director, or Treasurer authorized to act for _____ described in paragraph(s) () above.
- ☐ (f) A transferee described in paragraph () and am making these statements on my own behalf and on behalf of _____ who is my spouse described in paragraph () and as such, I have personal knowledge of the facts herein deposed to.
- ☐ (g) A transferee described in paragraph () and am making these statements on my own behalf and on behalf of _____ who is my same-sex partner described above in paragraph(s) ().

3. The total consideration for this transaction is allocated as follows:

(a) Monies paid or to be paid in cash	1.00
(b) Mortgages (i) assumed (show principal and interest to be credited against purchase price)	0.00
(ii) Given Back to Vendor	0.00
(c) Property transferred in exchange (detail below)	0.00
(d) Fair market value of the land(s)	0.00
(e) Liens, legacies, annuities and maintenance charges to which transfer is subject	0.00
(f) Other valuable consideration subject to land transfer tax (detail below)	0.00
(g) Value of land, building, fixtures and goodwill subject to land transfer tax (total of (a) to (f))	1.00
(h) VALUE OF ALL CHATTELS - items of tangible personal property	0.00
(i) Other considerations for transaction not included in (g) or (h) above	0.00
(j) Total consideration	1.00

4.

Explanation for nominal considerations:
s) other: Conveyance Pursuant to the terms of Sub-division Agreement.

PROPERTY Information Record

A. Nature of Instrument:	Transfer			
	LRO 59	Registration No.	SN78761	Date: 2005/06/07
B. Property(s):	PIN 64072 - 0505	Address	PELHAM	Assessment - Roll No
C. Address for Service:	P.O. Box 400 Fonthill, Ontario L0S 1E0			
D. (i) Last Conveyance(s):	PIN 64072 - 0505	Registration No.	SN16907	
(ii) Legal Description for Property Conveyed :	Same as in last conveyance?	Yes <input type="checkbox"/>	No <input checked="" type="checkbox"/>	Not known <input type="checkbox"/>
E. Tax Statements Prepared By:	Robert Bruce Smith 201-247 East Main St. PO Box 67 Welland L3B 5N9			

The applicant(s) hereby applies to the Land Registrar.

yyyy mm dd

Properties

PIN 64072 - 0505 LT Estate/Qualifier Fee Simple Absolute ☒ Redescription
Description LOTS 1-39, INCLUSIVE, BLOCKS 40-43, INCLUSIVE, AND WILLSON CROSSING,
PLAN 59M-334; PELHAM
Address PELHAM

Source Instruments

Registration No.	Date	Type of Instrument
SN62947	2005 01 06	Charge/Mortgage

Party From(s)

Name MERIDIAN CREDIT UNION LIMITED
Address for Service 75 Corporate Park Drive
St. Catharines, Ontario
L2S 3W3

I, A. H. BROOKS, SENIOR MANAGER COMMERICAL CREDIT and ERIKA DYCK, LOAN SECURITIES OFFICER, have the authority to bind the corporation.

This document is not authorized under Power of Attorney by this party.

Party To(s)	Capacity	Share
-------------	----------	-------

Name THE CORPORATION OF THE TOWN OF PELHAM
Address for Service P.O. Box 400
Fonthill, Ontario
L0S 1E0

Statements

The applicant postpones the rights under the selected instrument to the rights under an instrument registered as number SN78760 registered on 2005/06/07

Schedule: By Certificate of Amalgamation issued on April 1, 2005, pursuant to the Credit Union and Caisses Populaires Act, 1994, Niagara Credit Union Limited and HEPCOE Credit Union amalgamated and continue as Meridian Credit Union Limited. An application to Change name containing a copy of the Certificate of Amalgamation was registered in the Land Registry Office of Niagara South #59 on April 11, 2005 as instrument no. SN72365.

THE CORPORATION OF THE TOWN OF PELHAM, has consented to the registration of this document, subject to the continuance of registration no. SN77073 registered on 2005/05/25

Signed By

Daniel Jack McDonald	4683 Queen Street P.O. Box 726 Niagra Falls L2E 6V5	acting for Party From(s)	Signed	2005 06 07
Tel 905-356-1524				
Fax 9053579686				
Robert Bruce Smith	201-247 East Main St. PO Box 67 Welland L3B 5N9	acting for Party To(s)	Signed	2005 06 07
Tel 905-735-5684				
Fax 9057353340				

Submitted By

LANCASTER BROOKS & WELCH 201-247 East Main St. PO Box 67 2005 06 07
Welland L3B 5N9
Tel 905-735-5684
Fax 9057353340

The applicant(s) hereby applies to the Land Registrar.

Fees/Taxes/Payment

Statutory Registration Fee	\$60.00
Total Paid	\$60.00

LRO # 59 Discharge Of Charge

Received as SN78920 on 2005 06 08 at 15:26

The applicant(s) hereby applies to the Land Registrar.

yyyy mm dd Page 1 of 1

Properties

PIN 64072 - 0505 LT Estate/Qualifier Fee Simple Absolute ☒ Affects Part of Prop
Description LOT 17, PLAN 59M-334; LOT 39, PLAN 59M-334; BLOCK 40, PLAN 59M-334; BLOCK 41, PLAN 59M-334M; BLOCK 42, PLAN 59-334; BLOCK 43, PLAN 59M-334; PELHAM
Address PELHAM

Document to be Discharged

Registration No.	Date	Type of Instrument
SN62947	2005 01 06	Charge/Mortgage

Discharging Party(s)

This discharge complies with the Planning Act. This discharge discharges the charge.

Name MERIDIAN CREDIT UNION LIMITED
Address for Service 75 Corporate Park Drive
St. Catharines, Ontario
L2S 3W3

I, ERIKA DYCK, Loan Securitites Officer and B. BERGER, Commerical Credit Specialist, have the authority to bind the corporation.

This document is not authorized under Power of Attorney by this party.

The party giving this discharge is not the original chargee or is the original chargee and has changed it's name but is the party entitled to give an effective discharge

Statements

The party executing this document is one and the same as NIAGARA CREDIT UNION LIMITED and the document evidencing the change of name was registered as number SN72365 registered on April 11, 2005..

Signed By

Sherri Lynn Kohrs 4683 Queen Street P.O. Box 726 acting for Applicant(s) Signed 2005 06 08
Niagara Falls L2E 6V5
Tel 905-356-1524
Fax 9053579686

Submitted By

DANIEL MCDONALD LAW OFFICE 4683 Queen Street P.O. Box 726 2005 06 08
Niagara Falls L2E 6V5
Tel 905-356-1524
Fax 9053579686

Fees/Taxes/Payment

Statutory Registration Fee	\$60.00
Total Paid	\$60.00