


copy to Craig ✓

Lancaster, Brooks & Welch LLP
BARRISTERS AND SOLICITORS

PLEASE RESPOND TO WELLAND OFFICE

October 8, 2008

The Corporation of the Town of Pelham
P. O. Box 400
Fonthill, Ontario
L0S 1E0



Attention: Mr. Craig Larmour

Dear Sir:

RE: Registration of Subdivision Agreement
2071380 Ontario Inc.
177 Welland Road, Fonthill
Lots 1 - 17, Blocks 18 and 19, Plan 59M-368

2948

The above matter has now been completed and we wish to submit our report to you.

The Town agreed to enter into a Subdivision Agreement with 2071380 Ontario Inc. The appropriate by-law (No. 2948 (2008)) was passed in this regard.

Since this matter has now been completed, we enclose the following:

- a) copy of application to consolidate parcels, registered as instrument No. SN209831;
- b) copy of application (for deletion of easements), registered as instrument No. SN211129;
- c) copy of plan document, registered as instrument No. SN211296;
- d) a copy of subdivision agreement, registered as instrument No. SN211369;

Lancaster, Brooks & Welch

PO Box 790, 80 King Street, Suite 800, St. Catharines, Ontario L2R 6Z1 Tel. 905.641.1551, Fax 905.641.1830
PO Box 67, 247 East Main Street, Welland, Ontario L3B 5N9 Tel. 905.735.5684, Fax 905.735.3340
55 Main Street West, Grimsby, Ontario L3M 1R3 Tel. 905.594.1263, Fax 905.594.1268
www.lbwlawyers.com

Rodger A. Gordon, Q.C.
Michael S. Stratton
Nancy L. Godwin
Thomas G. Hanrahan

Malte von Anrep, Q.C.**
Bruce S. Wormald
Thomas A. Bielby
Michael A. Mann

H. E. Thorsteinson, Q.C.
David L. Edwards*
Robert W. P. Welch
Leanne E. Standryk

Gary L. Black
H. Christina MacNaughton***
Sheila P. Marcantonio
Stanleigh E. Palka

Arno J. Tolonen
Robert B. Reid
R. Bruce Smith
J. Ryan J. Carson

Geoffrey F. Brooks, QC (retired); Robert S. K. Welch, OC, QC, LL.D (1928-2000)

*Certified by the Law Society as a Specialist in Corporate and Commercial Law **Certified by the Law Society as a Specialist in Civil Litigation ***Certified by the Law Society as a Specialist in Family Law


- e) a copy of inhibiting order, registered as instrument No. SN211370;
- f) a copy of application to annex restrictive covenants, registered as instrument No. SN211371;
- g) a copy of postponement of interest of Meridian Credit Union Limited mortgage to subdivision agreement, registered as instrument No. SN211372;
- h) a copy of transfer of Blocks 18 and 19 to the Town, registered as instrument No. SN211373;
- i) a copy of transfer of easement, registered as instrument No. SN211374;
- j) a copy of postponement of interest of Meridian Credit Union Limited mortgage to transfer of easement, registered as instrument No. SN211375; and
- k) a copy of deletion of inhibiting order, registered as instrument No. SN213636.

In addition, we enclose our account for services rendered, which we trust this is satisfactory and thank you for letting us assist you with this matter.

Yours very truly,

LANCASTER BROOKS & WELCH LLP

PER:

A handwritten signature in black ink, appearing to be 'R. Bruce Smith', written over a horizontal line.

R. Bruce Smith

RBS:pm

Encls.




Lancaster, Brooks & Welch LLP
BARRISTERS AND SOLICITORS

In account with

Lancaster Brooks & Welch LLP
PO Box 67, 247 East Main Street, Welland, Ontario L3B 5N9 Tel. 905.735.5684

October 8, 2008

The Corporation of the Town of Pelham
P. O. Box 400
Fonthill, Ontario
L0S 1E0



RE: Registration of Subdivision Agreement
2071380 Ontario Inc.
177 Welland Road, Fonthill
Lots 1 - 17, Blocks 18 and 19, Plan 59M-368

TO OUR FEE for professional services herein, including receiving instructions and acting as solicitors for the Town of Pelham; to review of by-law to register subdivision agreement, application to consolidate parcels, application to delete easements, plan document, application to attach restrictive covenants, postponements of interest, transfer of easements and transfer to Town of Blocks 18 and 19, Plan 59M-368; to preparation of notice to register subdivision agreement and inhibiting order; to attendance to execution of subdivision agreement, inhibiting order and deletion of inhibiting order and attending to register same electronically; to discussions with Monica Wolfe at Daniel & Partners; to discussions with Cheryl Miclette at the Town of Pelham; to discussions Monica Wolfe regarding amendments to documentation arising out of conversations with her as well as with Cheryl Miclette at the Town of Pelham; to review of revised documentation; to reporting to the Town of Pelham,

OUR FEE.....\$ 725.00

GST-TAXABLE DISBURSEMENTS

Paid for PIN printout.....\$ 18.00
Paid Teraview fee re: registration of subdivision agreement.\$ 10.00
Paid Teraview fee re: registration of inhibiting order.....\$ 10.00
Paid Teraview fee re: deletion of inhibiting order.....\$ 10.00

GST.....\$ 38.65

...Pg. 2

NON-TAXABLE DISBURSEMENTS

Paid to register subdivision agreement.....\$ 60.00
Paid to register inhibiting order.....\$ 60.00
Paid to register deletion of inhibiting order.....\$ 60.00

TOTAL AMOUNT DUE.....\$991.65

THIS IS OUR ACCOUNT
E&OE

LANCASTER BROOKS & WELCH LLP
PER:

A handwritten signature in dark ink, consisting of several overlapping, sweeping strokes that form a stylized, somewhat abstract shape.

RBS:pm

G.S.T. No. R117996660

"In accordance with Section 35 of the Solicitors Act, interest will be charged at the rate of % per annum on unpaid fees, charges or disbursements calculated from a date that is one month after this statement is delivered.

2948

LRO # 59 Application Consolidation Parcels
The applicant(s) hereby applies to the Land Registrar.

Received as SN209831 on 2008 06 03 at 14:43
yyyy mm dd Page 1 of 1

Properties

PIN 64033 - 0461 LT
Description PT OF ROLLING MEADOWS BLVD PL 59M185, PT 1 59R13550, STOPPED UP & CLOS
ED BY BYLAW SN191212; T/W PT LT 13 PL 59M185 PT 1 59R7209 AS IN LT7340 4; T/W
PT LTS 2, 3, 8 & 9 PL 59M164, PTS 2, 3, 4 & 5 59R6460 AS IN LT6 2625; S/T EASEMENT
IN GROSS OVER PT 1 59R13550 AS IN SN191214; PELHAM
Address PELHAM

PIN 64033 - 0463 LT
Description PT BLK 17 PL 59M185, PT 3 59R13550; S/T EASEMENT IN GROSS OVER PT 3
59R13550 AS IN SN191214; PELHAM
Address PELHAM

PIN 64033 - 0458 LT
Description PT LT 3 CON 9 PELHAM, PT 1, 59R12928; PELHAM
Address PELHAM

Applicant(s)

Name 2071380 ONTARIO INC.
Address for Service 11 Nicholas Drive
St. Catharines, Ontario
L2S 4C2

I, Paul Di Francesco, President, have the authority to bind the corporation.
This document is not authorized under Power of Attorney by this party.

Statements

The registered owner applies to consolidate the selected PINs and the proposed description for the parcels to be consolidated is Part Lot 3 Concession 9, Pelham, being Part 1, 59R12928; Part Block 17 Plan 59M185, being Part 3, 59R13550 and Part of Rolling Meadows Blvd, Plan 59M-185 being Part 1 59R13550, Stopped up and Closed by Bylaw SN191212; T/W Part Lot 13, Plan 59M185 being Part 1, 59R7209 as in LT73404; T/W Part Lots 2, 3, 8 & 9 Plan 59M164, being Parts 2, 3, 4 & 5, 59R6460 As in LT62625; S/T Easement in Gross over Parts 1 and 3, 59R13550 as in SN191214; Pelham..

Signed By

Callum Shedden 39 Queen St. P.O. Box 24022 acting for Signed 2008 06 03
St. Catharines
L2R 7P7 Applicant(s)

Tel 9056881125
Fax 9056885725

Submitted By

DANIEL & PARTNERS LLP 39 Queen St. P.O. Box 24022 2008 06 03
St. Catharines
L2R 7P7

Tel 9056881125
Fax 9056885725

Fees/Taxes/Payment

Statutory Registration Fee \$60.00
Total Paid \$60.00

File Number

Applicant Client File Number : 37736

Properties

PIN64033 - 0465 LT

DescriptionPT LT 3 CON 9 PELHAM, PT 1 59R12928; PT BLK 17 PL 59M185, PT 3 59R13550; PT OF ROLLING MEADOWS BLVD PL 59M185, PT 1 59R13550 STOPPED UP AND CLOSED BY BYLAW SN191212; S/T EASEMENT IN GROSS OVER PTS 1 & 3 59R13550 AS IN SN191214; PELHAM

AddressPELHAM

☒ Redescription

Applicant(s)

Name2071380 ONTARIO INC.

Address for Service11 Nicholas Drive
St. Catharines, Ontario
L2S 4C2

I, Paul Di Francesco, President, have the authority to bind the corporation.

This document is not authorized under Power of Attorney by this party.

Party To(s)CapacityShare

NameTHE CORPORATION OF THE TOWN OF PELHAM

Address for Service20 Pelham Town Square
Fonthill, ON L0S 1E0

This document is being authorized by a municipal corporation DAVE AUGUSTYN-MAYOR AND CHERYL MICLETTE-CLERK.

This document is not authorized under Power of Attorney by this party.

Statements

Schedule: I, Callum Shedden, am the solicitor for the applicant, being the owner of a dominant parcel of land being described in PIN-64003-0465 (LT). The applicant took title to the property which included the benefit of easements or right of ways set out in LT62625 and LT73404. These easements are easements in gross, and were given for the benefit of the streets owned by municipality at the time the easements were created. The applicant hereby releases any and all interest they have in the easement and applies under Section 75 of the Land Titles Act to have the registered amended for the said PIN by deleting T/W PT LT 13 PL 59M185 PT 1 59R7209 AS IN LT73404; T/W PT LTS 2, 3, 8 & 9 PL 59M164, PTS 2, 3, 4 & 5 59R6460 AS IN LT62625; from the dominant pin now owned by the applicant as noted above. All parties benefiting the easement consent to it's deletion from the above note dominant parcel. A clear writ certificate was obtained on the applicant from the Niagara South enforcement office June 16, 2008.

This document relates to registration no.(s)LT73404 and LT62625

Signed By

Callum Shedden

39 Queen St. P.O. Box 24022
St. Catharines
L2R 7P7

acting for
Applicant(s)

Signed 2008 06 16

Tel 9056881125

Fax 9056885725

Submitted By

DANIEL & PARTNERS LLP

39 Queen St. P.O. Box 24022
St. Catharines
L2R 7P7

2008 06 16

Tel 9056881125

Fax 9056885725

Fees/Taxes/Payment

Statutory Registration Fee\$60.00

Total Paid\$60.00

File Number

Applicant Client File Number : 37736

The applicant(s) hereby applies to the Land Registrar.

yyyy mm dd Page 1 of 2

Properties

PIN 64033 - 0465 LT

☒ Redescription

Description PT LT 3 CON 9 PELHAM, PT 1 59R12928; PT BLK 17 PL 59M185, PT 3 59R13550; PT
OF ROLLING MEADOWS BLVD PL 59M185, PT 1 59R13550 STOPPED UP AND
CLOSED BY BYLAW SN191212; S/T EASEMENT IN GROSS OVER PTS 1 & 3
59R13550 AS IN SN191214; PELHAM

Address PELHAM

Applicant(s)

Name 2071380 ONTARIO INC.

Address for Service 11 Nicholas Drive
St. Catharines, Ontario
L2S 4C2

I, Paul Di Francesco, President, have the authority to bind the corporation.

This document is not authorized under Power of Attorney by this party.

Statements

The applicant applies to register a plan of subdivision of the land prepared by Allan J. Heywood, OLS dated 2008/06/06

All the consents required have been obtained.

Schedule: See Schedules

Signed By

Callum Shedden

39 Queen St. P.O. Box 24022
St. Catharines
L2R 7P7

acting for
Applicant(s)

Signed 2008 06 16

Tel 9056881125

Fax 9056885725

Submitted By

DANIEL & PARTNERS LLP

39 Queen St. P.O. Box 24022
St. Catharines
L2R 7P7

2008 06 17

Tel 9056881125

Fax 9056885725

Fees/Taxes/Payment

Statutory Registration Fee \$0.00

Total Paid \$0.00

File Number


Applicant Client File Number : 37736

CONSENT OF CHARGE

IN THE MATTER OF a plan of subdivision of Part Lot 3 Concession 9, Pelham, Part 1 59R-12928; Part Block 17 Plan 59M-185, Part 3, 59R-13550; Part of Rolling Meadows Blvd Plan 59M-185, Part 1, 59R-13550, Stopped up and Closed by Bylaw SN191212; T/W Part Lot 13 Plan 59M-185, Part 1 59R-7209 as in LT73404; T/W Part Lots 2, 3, 8 & 9 Plan 59M-164, Parts 2, 3, 4 & 5, 59R6460 as in LT62625; S/T Easement in Gross over Pats 1 & 3 59R-13550 as in SN191214; Pelham and being the whole of PIN 64033-0465 (LT); prepared by Allan J. Heywood, Ontario Land Surveyor, dated the 6th day of June, 2008.

MERIDIAN CREDIT UNION LIMITED, of the City of St. Catharines, Regional Municipality of Niagara, the chargee under charge registered as SN169535 registered June 25, 2007 as to the property noted above, hereby consents to the registration of the above-mentioned plan of subdivision.

MERIDIAN CREDIT UNION LIMITED

Per: 
I have authority to bind the corporation.

<i>PIN</i>	64033 - 0465 LT	<input checked="" type="checkbox"/> Redescription
<i>Description</i>	LOTS 1, 2, 3, 4, 5, 6, 7, 8, 9, 10, 11, 12, 13, 14, 15, 16 AND 17, BLOCKS 18 AND 19, ROLLING MEADOWS BOULEVARD AND RHODES COURT, ALL ON PLAN 59M-368; PELHAM	
<i>Address</i>	PELHAM	

The notice is based on or affects a valid and existing estate, right, interest or equity in land.

Name	THE CORPORATION OF THE TOWN OF PELHAM
Address for Service	P. O. Box 400 20 Pelham Town Square Fonthill, Ontario L0S 1E0

This document is being authorized by a municipal corporation THE CORPORATION OF THE TOWN OF PELHAM, BY DAVE AUGUSTYN-MAYOR AND CHERYL MIGLETTE-CLERK.

Party To(s)		Capacity	Share
Name	2071380 ONTARIO INC.	Registered Owner	
Address for Service	11 Nicholas Drive St. Catharines, Ontario L2S 4C2		

This notice is for an indeterminate period
Schedule: See Schedules

Robert Bruce Smith	201-247 East Main St. PO Box 67 Welland L3B 5N9	acting for Applicant(s)	Signed	2008 06 17
Tel 9057355684				
Fax 9057353340				
Callum Shedden	39 Queen St. P.O. Box 24022 St. Catharines L2R 7P7	acting for Party To (s)	Signed	2008 06 17
Tel 9056881125				
Fax 9056885725				

DANIEL & PARTNERS LLP		39 Queen St. P.O. Box 24022 St. Catharines L2R 7P7	2008 06 17
Tel	9056881125		
Fax	9056885725		

Statutory Registration Fee	\$60.00
Total Paid	\$60.00

Party To Client File Number : 37736

**177 WELLAND ROAD
SUBDIVISION AGREEMENT
TABLE OF CONTENTS**

<u>Title</u>	<u>Section #</u>	<u>Page #</u>
Definitions	1	3
Land Affected	2	6
General Provisions	3	6
Land for Municipal Purposes	4	8
Design and Supervision of Construction of Services	5	8
Construction of Works	6	10
Contractors	7	10
Roads, Sidewalks, Driveway Approaches, Signage	8	10
Stormwater Management Facility	9	11
Storm Drainage and Sanitary Sewers	10	12
Watermains	11	13
Natural Gas, Electrical, Telephone, Cable TV Distribution Systems	12	13
Sodding and Landscaping - Lots, Parklands and Public Lands	13	13
Backlot Drainage and Erosion and Sediment Control	14	14
Primary Services and Certificate of Completion of Primary Services	15	15
Secondary Services	16	15
Maintenance and Assumption of the Works	17	15
Building Permits and Occupancy	18	17
Financial Liability and Insurance	19	17
Security Deposits and Refunds	20	18
Cash-In-Lieu of Parkland Dedication	21	20
Inhibiting Order on the Lands	22	20
Maintenance Guarantee	23	20
Default	24	21
Rescission of Agreement	25	21
Right of Entry	26	22
Warning Clauses	27	22
Indemnification	28	22
Covenants That Run With the Land	29	23
Notice	30	23
Postponement and Subordination	31	23
Schedules	32	23
Special Provisions-Schedule "B"	33	23
Number and Gender	34	23
Binding Effect	35	24

THIS AGREEMENT made this 9th day of June, 2008

BETWEEN:

2071380 ONTARIO INC.

Hereinafter called the "Developer"

OF THE FIRST PART

- and -

THE CORPORATION OF THE TOWN OF PELHAM

Hereinafter called the "Town"

OF THE SECOND PART

WHEREAS the Developer represents that it is the owner in fee simple in possession of the lands which are described in Schedule "A" hereto annexed;

AND WHEREAS the Town has granted approval of means the subdivision of the lands as shown on Schedule "A-1" and known as 177 Welland Road subject to the Developer entering into a subdivision agreement with the Town concerning, among other things, the provision and installation of all municipal services;

AND WHEREAS subsection 51(26) of the *Planning Act* permits the registration of this Agreement against the lands to which it applies;

NOW THEREFORE THIS AGREEMENT WITNESSETH that in consideration of the approval of the plan of subdivision by the Town of Pelham and the covenants herein contained, the parties agree as follows;

1. DEFINITIONS

In this Agreement:

- (a) **ASSUMPTION BY-LAW** means a by-law passed by the Town accepting all of the works to be constructed hereunder.
- (b) **BUILDER** means the person engaged by the Developer or subsequent Owner to construct a building or any other work on the lot.
- (c) **BUILDING BY-LAW** means the Building By-law No. 2277 (2001) passed by the Town and amended from time to time.
- (d) **BUILDING** means any structure which is used or intended to be used for the shelter, accommodation or enclosure of persons, animals or chattels, and includes any structure as defined as a building in the *Building Code Act* or in the Building By-law, but does not include any vehicles as defined herein.
- (e) **BUILDING CODE ACT** means the *Building Code Act, 1992, S.O. 1992, c.23*, as amended, and all regulations thereto.
- (f) **BUILDING PERMIT** means a permit issued by the Chief Building Official of the Town and required pursuant to the provisions of the *Building Code Act*, as amended, or any successor thereto and the Building By-law of the Town and amendments thereto.
- (g) **CERTIFICATE OF COMPLETION OF PRIMARY SERVICES** means the certificate issued by the Director upon satisfactory completion of the primary services for the lands prior to commencement of the maintenance period for the primary services as installed.
- (h) **CHIEF BUILDING OFFICIAL** means the Chief Building Official of the Town as appointed by by-law of the Council.
- (i) **CLERK** means the Clerk of the Town.
- (j) **COMMISSION** means the applicable local governing hydro-electric commission carrying on business in the Town.

- (k) **CONSTRUCTION LIEN ACT** means the *Construction Lien Act*, R.S.O. 1990, c.C. 30, as amended, and all regulations thereto.
- (l) **COST OF CONSTRUCTION** means the cost of construction approved by the Director and may include engineering fees ancillary thereto.
- (m) **COUNCIL** means the Council of the Corporation of the Town of Pelham.
- (n) **DEVELOPER** means 2071380 Ontario Inc, its successors and assigns, and includes its successors in title to the lands or a lot or block shown on the plan of subdivision.
- (o) **DEVELOPER'S CONSULTING ENGINEER** means the person or persons registered with the Professional Engineers of Ontario who are employed by the Developer, at its expense, to provide engineering services.
- (p) **DEVELOPMENT CHARGES** means the development charges imposed under the Town's Development Charge By-law No. 2604(2004), or any successor by-law, as prescribed by the *Development Charges Act, 1997*, S.O. 1997, c.27, as amended, or any successor thereto.
- (q) **DIRECTOR** means the Director of Community and Infrastructure Services or designate for the Town.
- (r) **FINAL CERTIFICATE OF COMPLETION OF SERVICES** means the certificate issued by the Director after the end of the maintenance period certifying that all works required by this Agreement are acceptable for assumption by the Town.
- (s) **FRONT LOT LINE** means the front lot line as defined in the Town's Zoning By-law No. 1136 (1987), as amended, or any successor thereto.
- (t) **LOT GRADING PLAN** means a drawing showing grades, swales and drainage patterns and may include catch basins and floor heights in relation to grades for each individual building lot or block in the plan of subdivision.
- (u) **LANDS** means the lands described in Schedule "A" hereto annexed.
- (v) **LETTER OF CREDIT** means a standby municipal, irrevocable letter of credit issued by a major chartered bank or credit union, posted with the Town pursuant to the terms of this Agreement. The letter of credit shall be in form satisfactory to the Town and shall contain a clause that automatically renews it from year to year, unless the Town gives written notice that it does not require the letter of credit to be renewed.
- (w) **LOCAL IMPROVEMENT** shall include utilities, fencing, sanitary sewers, storm sewers, sidewalks, curbs and gutters, pavements and such other local improvements as are defined by the *Municipal Act*, as amended, or any successor thereto.
- (x) **LOT** means a lot as defined in Town's Zoning By-law No. 1136 (1987), as amended, or any successor thereto.
- (y) **LOT FRONTAGE** means lot frontage as defined in Town's Zoning By-law No. 1136 (1987), as amended, or any successor thereto.
- (z) **MAINTENANCE GUARANTEE** means an undertaking by the Developer to the Town that all works constructed under this Agreement will function as designed and will not fail in any manner whatsoever so as to cause a risk to public safety or private lands, building or structures within the plan of subdivision or immediately adjacent boundary lands, and that should the works, or any of them, fail or not perform their intended function within the specified maintenance guarantee period, they will be replaced or repaired to the satisfaction of the Director by the Developer at its cost.

- (aa) **MUNICIPAL ACT** means the *Municipal Act, 2001*, S.O. 2001, c.25, as amended, and all regulations thereto.
- (bb) **ONTARIO LAND SURVEYOR** means a surveyor commissioned by the Province of Ontario and qualified to establish monuments that define the boundaries of a parcel or parcels of land and to prepare all necessary reference plans and surveys for the purpose of the Agreement.
- (cc) **OWNER** means the applicant for a building permit for one of the lots or blocks and includes the person on whose behalf an application for a building permit is made.
- (dd) **PLAN OF SUBDIVISION** means the plan of subdivision attached hereto as Schedule "B" over the lands pursuant to the provisions of the *Planning Act*, as amended, or any successor thereto.
- (ee) **PLANNING ACT** means the *Planning Act*, R.S.O. 1990, c.P. 13, as amended, and all regulations thereto, or any successor legislation thereto.
- (ff) **PLANS** means all drawings, plans, specifications, contracts and other documents providing for the installation, construction and erection of the works approved by and filed in the office of the Director prior to execution of this Agreement by the Town.
- (gg) **PRIMARY SERVICES** means all private utilities and all municipal services including, without restricting the generality of the foregoing, storm sewers, storm water management facilities, sanitary sewers, watermain, roads (including base course asphalt and curbs and gutters) and drainage works and swales.
- (hh) **PRIVATE UTILITIES** means telephone, hydro electric systems and natural gas systems and cable television systems.
- (ii) **REGION** means the Regional Municipality of Niagara.
- (jj) **REGIONAL PUBLIC WORKS DEPARTMENT** means the Region's Public Works Department.
- (kk) **SECONDARY SERVICES** means all works to be installed, constructed, or erected which are not primary services or private utilities.
- (ll) **SECTION**, when used in reference to a numbered part of the Agreement, means:
 - (i) a complete section including all its sections and subsections;
 - (ii) a particular subsection including its subsections; and
 - (iii) a particular subsection as the context may dictate or require.
- (mm) **STORMWATER MANAGEMENT FACILITY** means a system of physical works including but not necessarily only, such things as stormwater structures or ponds and infiltration trenches, located at the downstream end of a storm sewer conveyance system (including roof rain water leaders) that are designed to treat stormwater and control pollution and control stormwater runoff to predetermined levels prior to discharge to receiving surface water courses and subsurface ground water regimens.
- (nn) **STREET** means street as defined in the Town's Zoning By-law No. 1136 (1987), as amended, or any successor thereto.
- (oo) **STREET LINE** means street line as defined in the Town's Zoning By-law No. 1136 (1987), as amended, or any successor thereto.
- (pp) **SUBDIVISION** means the subdivision of the lands as shown on Schedule "A-1" and known as 177 Welland Road.

- (qq) **SUBDIVISION GRADE CONTROL PLAN** shall mean a plan for the purpose of controlling the overall drainage pattern through the establishment of relative surface elevations in accordance with good engineering and drainage practices.
- (rr) **SUPERVISION** means the full-time inspection and scrutiny of every phase of the works for the express purpose of enforcing the provisions of this Agreement and certifying that the works have been performed and completed to Town standards in the form prescribed for this purpose and "SUPERVISE" means to carry out such Supervision.
- (ss) **TOWN** means The Corporation of the Town of Pelham.
- (tt) **TREASURER** means the Director of Financial Services of the Town.
- (uu) **UTILITY SERVICES** means physical plant including but not limited to pipes, valves, conduits, cables, terminals, transformers, etc. owned and operated by communications, television, hydro, gas and oil companies or any other utility companies.
- (vv) **WORKS** shall jointly and severally mean and include all primary services and secondary services and all other matters, both internal and external, required to be completed or performed by the Developer pursuant to this Agreement.

2. **LAND AFFECTED**

The lands to be subdivided by the plan of subdivision are those lands described in Schedule "A" attached hereto and the plan of subdivision shall be registered against all of such lands. The registered ownership of the lands shall be confirmed by the Developer's solicitor by way of certificate in a form satisfactory to the Town.

3. **GENERAL PROVISIONS**

- (a) Unless the context otherwise requires, where the Developer is obligated by this Agreement or the approved plans to make any payments or install or construct or carry out any services or action the provisions therefore contained herein shall be deemed to include the words "at the sole expense of the Developer".
- (b) The Developer hereby covenants, warrants and agrees to save harmless and keep the Town indemnified from and against all manner of actions, causes of actions, suits, claims and demands that may howsoever arise through or from the terms of this Agreement, other than claims arising from negligence by the Town of Pelham, its servants and agents.
- (c) The Developer and the Town acknowledge and agree that it is their intent that all terms, conditions and covenants contained herein:
 - (i) shall run with the lands;
 - (ii) shall be binding upon the Developer, its heirs, executors, administrators, assigns and successors in title, from time to time; and
 - (iii) the benefits of the said covenants shall enure to the Town, its successors and assigns in title, of all roads, streets and public Lands forming part of the lands.
- (d) Any notices required or permitted to be given pursuant to the terms of this Agreement shall be given in the manner set out in Section 31.
- (e) This Agreement and everything herein contained shall enure to the benefit of and be binding upon the successors and assigns of the parties hereto and upon those persons and/or corporations hereafter acquiring title to all or any part of the lands.
- (f) The Developer shall impose restrictions as set forth in Schedule "F" annexed hereto on all the lands so that subsequent owners will be made aware of and

- shall strictly adhere to the requirements of this Agreement.
- (g) The schedules attached hereto are deemed to be a part of this Agreement and are to be interpreted as if the contents thereof were included in this Agreement.
 - (h) The Developer agrees to be bound by the penalty provisions of the *Planning Act* including, but not limited to, Section 67 of said Act.
 - (i) Notwithstanding the provisions of this Agreement, the Developer shall be subject to all the by-laws of the Town and all provincial and federal government statutes and/or regulations and amendments thereto affecting the development of land and installation of municipal services.
 - (j) If any term of this Agreement shall be found to be ultra vires of the Town, or otherwise unlawful, such term shall conclusively be deemed to be severable and the remainder of this Agreement shall be and remain in full force and effect.
 - (k) The Developer shall not call into question directly or indirectly in any proceeding whatsoever in law or in equity or before any administrative or other tribunal the right of the Town to enter into this Agreement and to enforce each and every term, covenant and condition thereof and this provision may be pleaded by the Town in any such action or proceeding as a complete and conclusive estoppel of any denial of such right.
 - (l) Time shall be of the essence of this Agreement.
 - (m) Prior to execution of this Agreement by the Town, the Developer shall deliver to the Town a 'Certificate of Status' issued by the Ontario Ministry of Consumer and Commercial Relations verifying that the Developer is a company duly incorporated under the laws of the Province of Ontario and is in good standing.
 - (n) In the event that a mortgagee(s) exercises any rights as to sale, possession or foreclosure or takes any other steps to enforce its security against the lands then such mortgagee(s) agrees on behalf of itself, its heirs, executors, administrators, successors and assigns not to deal with the lands as a subdivision or part thereof unless and until a new agreement in the same form, mutatis mutandis, as this Agreement has been entered into with the Town.
 - (o) The Developer shall pay, before final approval of the plan of subdivision is requested, all arrears of taxes and all taxes for the current year owing in respect of the lands and the buildings situate thereon.
 - (p) The Developer shall commute and pay to the Town before final approval of the plan of subdivision is requested any and all Local Improvement rates assessed against the lands.
 - (q) The Town shall cause this Agreement to be registered against the title to the lands and at its option against the title to every lot and/or block shown on the plan of subdivision.
 - (r) The Developer shall cause the final plan of subdivision, as approved by the Town, to be registered within thirty (30) days after its approval.
 - (s) The Developer shall reimburse the Town for all fees and disbursements incurred by it in connection with the preparation, approval, execution and registration of this Agreement and all related documentation in connection with the preparation and enactment of any by-law or registration of any subsequent Agreements which may be required to implement this Agreement.
 - (t) All streets and properties abutting on the plan of subdivision or used for access to the lands during the installation or construction of the works or during the construction of buildings upon the lots shall, at all times, be kept in a good, clean and useable condition and, if damaged or littered, shall be

restored immediately to the Town's requirements.

- (u) All trucks making deliveries to or taking materials from the lands included within the plan of subdivision shall be adequately covered and not unreasonably loaded so as to scatter refuse, rubbish, dust or debris on abutting streets or properties.
- (v) Any lands required to be conveyed by the Developer in accordance with the provisions hereof shall be in a neat and tidy condition, free of all debris and trash, and the Developer shall complete all services for the lands in accordance with the terms of this Agreement.
- (w) The Developer shall ensure that adequate dust control, mud tracking and vibration control measures are carried out during the construction of all works and buildings upon the lands.
- (x) In the event that the Developer wishes to register more than one plan of subdivision over the lands, the Developer shall first obtain the written consent of the Town to do so, which consent shall be conditional upon the Developer registering such plans of subdivision in such order as determined by the Town and upon registering such plans of subdivision concurrently. The Developer shall not register a plan of subdivision over part of the lands without prior written consent of the Town.
- (y) Any and all of the Developer's obligations under this Agreement shall be joint and several.

4. LAND FOR MUNICIPAL PURPOSES

- (a) Any dead ends and/or open sides of road allowances created by the plan of subdivision may be terminated in 0.3 metre reserves as required by the Town and such reserves shall be conveyed by the Developer to the Town in fee simple, free of all encumbrances.
- (b) All of the road allowances shown on the plan of subdivision shall be dedicated by the Developer as public highways.
- (c) All road allowances shown on the plan of subdivision shall be named to the satisfaction of the Town.
- (d) All lands required by the Town for public purposes as described in Schedule "C", hereto attached, shall be conveyed by the Developer to the Town in fee simple, free of all encumbrances.
- (e) The Developer shall convey to the Town, a private utility company or to the Commission, such easements as may be required for utility or drainage purposes in, over, across and under any part of the lands.
- (f) The Developer shall, prior to the final approval of the plan of subdivision, at its expense, obtain and convey to the Town such further easements that in the sole discretion of the Director are required for the construction of the public services to be constructed hereunder.

5. DESIGN AND SUPERVISION OF CONSTRUCTION OF SERVICES

- (a) The Developer shall employ, at its cost, a competent and qualified consulting engineer approved by the Director, to:
 - (i) carry out all soil investigations required by the Director;
 - (ii) design all of the works required to be completed by this Agreement;
 - (iii) provide the Director with an estimate of the cost of design, construction and maintenance of all works to be constructed under this Agreement to be used as the basis for determining the amount of security to be posted by the Developer prior to execution of this Agreement to guarantee the construction and maintenance of all works required

under this Agreement;

- (iv) prepare engineering drawings to include plans and profiles and specifications for the works and to submit detailed plans, profiles and specifications to the Director for approval prior to the installation or construction of such works;
 - (v) submit to the Director the detailed plans in mylar matte surface for signing and provide the Director with two (2) sets of full-sized, signed hard copies and two (2) sets of signed hard copies reduced to 11" x 17" size;
 - (vi) obtain, in conjunction with the Town, all of the necessary approvals prior to installation or construction of the works;
 - (vii) call tenders for the installation and construction of the works;
 - (viii) obtain the approval from the Director of the contractor employed to install or construct the works;
 - (ix) provide full-time resident supervision, inspection and contract administration of all works covered by this Agreement;
 - (x) maintain all of the records of the installation or construction of the works and submit a copy of the same to the Director;
 - (xi) supply to the Director "As Constructed" drawings of all of the works installed or constructed by the contractor in both hard copy and DWG digitized format (AutoCad 2000 or equivalent), at the time of completion of primary services;
 - (xii) obtain from the Director the details regarding the form and scale of these drawings prior to their presentation;
 - (xiii) on the completion of the installation or construction of the works, to supply the Town with a certificate, in form satisfactory to the Director, that the works were installed or constructed in accordance with the approved plans and specifications;
 - (xiv) provide the Director with individual record sheets for all sewer, water service and watermain valve locations and depths;
 - (xv) accompany the Director on a final inspection of the works at the conclusion of the maintenance period herein specified and before the assumption of the works by the Town;
 - (xvi) supervise the construction of any remedial work which the Director may direct;
 - (xvii) provide building levels for construction purposes as hereinafter provided;
 - (xviii) furnish the Director with the preliminary lot grading certificate for each lot or block for which an application for a building permit is made; and
 - (xix) provide the Town with the final lot grading certificate for each lot.
- (b) The Developer shall not install works prior to the receipt by it in writing of the approval of the Director of the detailed Plans and specifications therefor.
- (c) All of the works to be installed or constructed under this Agreement shall be installed or constructed under the direct supervision of the Developer's Consulting Engineer at the expense of the Developer.

- (d) The Developer shall, prior to the final approval and registration of the plan of subdivision, obtain a Certificate of Approval from the Ministry of the Environment for the required servicing of the subdivision to the satisfaction of the Town's Community and Infrastructure Services Department and Regional Public Works Department.

6. CONSTRUCTION OF WORKS

The Developer agrees to construct and pay the whole cost of such construction and materials required for all of the works referred to in this Agreement and the schedules attached, and in accordance with the conditions and specifications contained in said Agreement and schedules.

7. CONTRACTORS

Before commencement of any works, the Developer shall show satisfactory proof to the Director, that the proposed contractors or sub-contractors, whom the Developer has retained to construct works described in this Agreement, or any part of the works, have sufficient and valid liability insurance policies, indicating that the Town and its agents and servants and the Region are named insured; a certificate from the Workers' Safety Insurance Board showing that the contractor is in good standing; and satisfactory evidence that the contractor is qualified, experienced and has adequate equipment to successfully complete the works. Any contractor employed by the Developer shall, as a condition of such employment, be approved by the Director.

8. ROADS, SIDEWALKS, DRIVEWAY APPROACHES, SIGNAGE

The Developer shall:

(a) ROADS

- (i) Rough grade to the Town's specifications the full width of all road allowances as shown on the plans prior to the installation or construction of the works. Prior to the construction of any works, the topsoil shall be stripped and shall be stockpiled during the period of construction at a location which is approved by the Director and is conducive to the interim drainage requirements of the plan of subdivision. The topsoil so stockpiled shall be used to grade the lots, blocks and boulevards after construction thereon in accordance with the subdivision grade control plan filed with and approved by the Director. Topsoil shall not be removed from the lands for any reason unless the prior written approval of the Director to the removal of such topsoil is received.
- (ii) Keep all boulevards and easements clean and clear from all materials and obstructions which, in the opinion of the Director, can or may interfere with the installation or construction of gas, telephone, co-axial, hydro-electric or other services.
- (iii) Construct, install and complete roadways, curb and gutters on all road allowances in accordance with the accepted, approved and signed engineering drawings on file in the Community and Infrastructure Services Department, Town of Pelham.
- (iv) Provide turning circles in accordance with the Regional Solid Waste Management Standards for all roads that dead-end; and
- (v) Provide street lighting to the satisfaction of the Town.

(b) SIDEWALKS

The Developer shall construct, install and complete concrete sidewalks in accordance with the plans on file in the Town's office. All sidewalks shall be deemed to be secondary services for the plan of subdivision and shall be

completed within six (6) months of occupancy of 50% of the dwellings at the locations shown on the plans and in accordance with the approved subdivision grade control plan. The sidewalks shall be constructed in their entirety at this time unless otherwise approved by the Director.

(c) **DRIVEWAY APPROACHES**

- (i) Developer shall provide driveway curb cuts and granular driveway access on the boulevard prior to occupancy of any building. It shall be the responsibility of the Developer to ensure that driveway access is maintained at all normal times during the construction or maintenance of the works.
- (ii) All driveway approaches between the curb line and the sidewalk, or in the absence of a sidewalk between the curb line and the street line, shall be paved by the Developer by no later than the 1st day of November in the year after the year in which the buildings served by the driveway approaches are occupied.
- (iii) All driveway approaches shall be constructed to the satisfaction of the Director prior to the assumption of the plan of subdivision.

(d) **STREET AND TRAFFIC SIGNS**

The Town shall supply and erect street name and traffic control signs within the subdivision at the Developer's expense in accordance with Schedule "G". The signs shall conform to the Town standards in place at the time of installation. The Developer's cost per installation of each sign is three hundred dollars (\$300.00) including all applicable taxes.

9. **STORMWATER MANAGEMENT FACILITIES**

- (a) The Developer shall construct a stormwater management facility in accordance with a stormwater management report, prepared by the Developer and approved by the Town, Region and Niagara Peninsula Conservation Authority, to adequately service the lands included within the plan of subdivision and all or any portion of the ultimate drainage area in which the lands are located. The stormwater management facility shall be constructed in accordance with the designs and plans therefore approved by the Director and the construction and materials shall be in accordance with the requirements of the Director. The Developer also covenants and warrants that the stormwater management facility will be designed and constructed such that surrounding lands are not adversely impacted and that there is no increase in post development flows.
- (b) Implement to the satisfaction of the Town, the Region and Niagara Peninsula Conservation Authority, the approved sedimentation and erosion control plans and lot grading and drainage plans;
- (c) All drainage ditches, swales or depressions within the subdivision shall be final graded and maintained with approved silt traps prior to the issuance of the certificate of completion of primary services and sodded prior to the occupancy of any dwelling in accordance with the requirements of the Director.
- (d) The Developer shall register the following covenant on all lots and blocks contained within the lands described in Schedule "A" and such registration shall occur at the time of or immediately after registration of the Agreement and shall provide proof to the Town that such covenant has been registered on all the lots and blocks within the subdivision:

"No one shall interfere with the drainage swales, infiltration trenches or surface drainage pattern on a lot or block without explicit written permission from the Director of Community and Infrastructure Services, Town of Pelham. All swales are for stormwater drainage management purposes and it shall be the responsibility of the Owner to maintain the drainage across the lot or block

in accordance with the approved grading plan. Infiltration trenches are critical stormwater management controls within the lot or block in accordance with approved plans and shall not be modified in any manner without the express written approval of the Director of Community and Infrastructure Services, Town of Pelham. Should the Town find it necessary to enter upon the Lands to undertake any inspection of or any works with regard to any drainage or stormwater management works, the Town shall have such rights as are prescribed by the Subdivision Agreement dated the ____ day of ____, 2007, and registered the ____ day of ____, 2007, particularly Section 9."

- (e) The Developer shall advise all builders and subsequent purchasers with respect to all of the terms, conditions and requirements of this Agreement, with particular regard to, but not limited to, the provisions of Section 9.
- (f) Unless otherwise approved or required by the Town, the Developer, their heirs, executors, administrators, successors and assigns hereby irrevocably undertake not to alter the grades or remove trees or other vegetation from the lands described in Schedule "A" until such time as the Director has agreed in writing to such alteration or removal and the Director has approved a subdivision grade control plan pursuant to the terms of this Agreement.
- (g) The Developer shall construct fencing at the top of bank around the perimeter of the stormwater management facility to the satisfaction of the Director.

10. STORM DRAINAGE AND SANITARY SEWERS

- (a) The Developer shall construct a storm sewer system, including manholes, catch basins, minimum one hundred millimetre (100mm) diameter house service connections and other appurtenances to adequately service the lands included within the plan of subdivision and all or any portion of the ultimate drainage area in which the lands are located. All storm sewers shall be constructed in accordance with the designs and plans therefore approved by the Director and the construction and materials shall be in accordance with the requirements of the Director.
- (b) All rainwater leads shall discharge on the surface of lawns with splash pads and away from the building unless otherwise approved by the Director and shall not be connected to the storm sewer or sanitary laterals.
- (c) The Developer shall, prior to the issuance of the certificate of completion of primary services, supply the Director with lot plans showing the location and depth of each storm lateral and sanitary lateral constructed to serve the buildings to be erected upon the lots.
- (d) The Developer shall construct a sanitary sewer system, including minimum one hundred and twenty-five millimetre (125mm) house service connections from the sewer to the street line and other appurtenances to adequately service the lands included within the plan of subdivision. All sanitary sewers shall be constructed according to designs approved by the Director and the construction of such sanitary sewers and the materials used therein shall be in accordance with the specifications therefor.
- (e) The sanitary and storm sewer systems shall be flushed by high velocity sewer flushing equipment after the placement of the base course asphalt upon the streets as shown on the plan of subdivision.
- (f) The Developer shall cause the sanitary and storm sewer systems to be inspected by closed circuit television camera prior to issuance of the certificate of completion of primary services and the results thereof shall be provided to the Director for review. Prior to the issuance of the final certificate of completion of services by the Director as set out in Section 17, the Developer shall carry out a second TV inspection of the sanitary and storm sewer systems and the results thereof shall be provided to the Director. In the event that the results of either inspection are not satisfactory in the

opinion of the Director, then the Developer shall take such remedial steps including re-televising the repairs as may, in the opinion of the Director, be required.

- (g) All sanitary sewer systems shall be tested either by infiltration or by exfiltration and the method of testing shall be at the sole discretion of the Director.
- (h) Foundation drains shall not be connected to the sanitary sewer system.

11. WATERMAINS

- (a) The Developer shall construct a complete watermain system or systems for the purpose of servicing the plan of subdivision in accordance with the plans therefor approved by the Director and the construction and materials shall be in accordance with the requirements of the Director. The said watermain system or systems shall include valves, hydrants and house water service connections, complete with curb stop and box from the watermain to the street line.
- (b) All watermains shall be flushed, chlorinated, pressure tested and bacterial tested in accordance with the Town's requirements as approved by the Director.
- (c) The operation of valves which cause the watermains within the plan of subdivision to be charged from existing municipal water mains shall **ONLY** be carried out by Town Staff certified in accordance with Ontario Regulation 170/03 made under the *Safe Drinking Water Act*, 2002, S.O. 2002, c.32, as amended.
- (d) The Developer shall, prior to requesting the issuance of the certificate of completion of primary services, supply the Director with lot plans showing the location of the water laterals serving each dwelling to be erected upon the lots.

12. NATURAL GAS, ELECTRICAL, TELEPHONE AND CABLE TV DISTRIBUTION SYSTEMS

The Developer shall be responsible for providing, at its sole expense, gas, electrical, telephone and cable TV service to each lot and block in accordance with the approved plans. Said services shall be submitted to the Town for review and approval with respect to alignment in an Autocad 2002, or equivalent format, on the subdivision servicing plan. All utility services shall be installed and constructed prior to the Director approving the certificate of completion of primary services.

13. SODDING AND LANDSCAPING - LOTS, PARKLANDS AND PUBLIC LANDS

- (a) The Developer shall grade and place a minimum of one hundred (100) millimetres of topsoil, together with No. 1 nursery sod on all portions of road allowances not covered by asphalt or sidewalks shown on the plans and along that side of the plan of subdivision abutting on adjacent existing streets. All sodding as herein described shall be considered as secondary services for the plan of subdivision and shall be completed within three (3) months after the final sodding of the lot in accordance with the approved final lot grading certificate.
- (b) The Developer shall be responsible for and ensure that each lot within the plan of subdivision is:
 - (i) fine graded in accordance with the individual lot grading plans for each lot and that a final lot grading Certificate for each lot is prepared by the Developer's consulting engineer and approved by the Director; and
 - (ii) sodded with No. 1 nursery sod within twelve (12) months of initial occupancy of the building, in all areas of the lot including front yards, side yard and rear yards not covered by structure, driveway or walkway; and that all sodding is maintained until it has become

established.

- (c) In order to maintain a high standard of amenity and appearance, the Developer shall retain the maximum number of existing trees as approved by the Director consistent with good subdivision design and conservation practices;
- (d) In order to maintain a high standard of amenity and appearance, the Developer, its heirs, executors, administrators, successors and assigns hereby undertake and agree to plant, maintain, and replace trees, if, as, and when required, in accordance with the following:
 - (i) one tree per lot frontage and a minimum of two trees per lot sideyard flankage shall be planted in the sodded portion of the street allowance between the lot line and the roadway in accordance with the plans. Trees shall be sound, healthy, vigorous and free from plant disease with normally healthy root systems;
 - (ii) trees shall be seventy millimeters (70 mm) caliper, measured at a height of one and one-half metres (1.5 m) above grade, be contained in a wire basket and be of such native varieties as listed in the "Native Species of Niagara Planting Guide" published by Land Care Niagara and approved by the Town; and
 - (iii) all trees shall be planted prior to the Director approving the Final Certificate of Completion of Services.

In accordance with Schedule "G" annexed hereto, prior to execution of this Agreement by the Town, the Developer shall post with the Town security for the planting of trees at the rate of five-hundred dollars (\$500.00) per tree to be planted.

The Developer shall be solely responsible for acquiring and planting trees in accordance with the terms of this Agreement and delivering written notice to the Town that such work has been completed. The Developer shall continue to be solely responsible for maintaining all such trees so planted until such time as Council passes an Assumption By-law.

Provided, however, that in the event the Developer does not plant trees in accordance with the provisions of this Agreement or within the prescribed time or to the complete satisfaction of the Director, then the Town may, at its sole discretion, plant or replace or replant trees in accordance with the provisions of this Agreement and apply the above mentioned security against the Town's costs and/or collect such costs in like manner as municipal taxes.

14. BACKLOT DRAINAGE AND EROSION AND SEDIMENT CONTROL

- (a) Until the completion of all buildings on the lots, the Developer shall ensure that the rear yards and side yards of each of the lots are properly graded and completed to prevent the ponding of surface water on the lots or on adjacent lands outside the subdivision.
- (b) All drainage ditches, swales or depressions within the plan of subdivision shall be fine graded and maintained with approved silt traps. The Developer shall comply with the Ontario Guidelines on Erosion and Sediment Control for Urban Construction Sites, dated May 1987, to the satisfaction of the Director
- (c) The Developer shall re-vegetate or otherwise restore all disturbed areas immediately upon the completion of the works to the satisfaction of the Town and the Niagara Peninsula Conservation Authority.

15. PRIMARY SERVICES AND CERTIFICATE OF COMPLETION OF PRIMARY SERVICES

- (a) The Developer shall proceed with the installation or construction of the work required hereunder with all reasonable dispatch and shall complete all of the primary services within one (1) year after the date of the registration of the plan of subdivision. The Director may extend the time for the completion of the primary services or any of them for such length of time as he may deem expedient upon the written application of the Developer.

- (b) The performance by the Developer of its obligations hereunder to the satisfaction of the Director shall be a condition precedent to the acceptance by the Town of the works or any of them.
- (c) Prior to the issuance by the Director of the certificate of completion of primary services, the Developer shall:
 - (i) furnish the Director with a statutory declaration in a form satisfactory to the Director that all accounts for the installation, construction and maintenance of the primary services required to be installed or constructed hereunder have been paid and that there are no outstanding debts, claims or liens in respect of the primary services or any of them; and
 - (ii) provide the Director with a certificate signed by the Developer's consulting engineer certifying that the primary services have been fully completed, inspected, tested and maintained in accordance with the provisions hereof and the standards of the Town of Pelham and plans as approved by the Director.
- (d) The Director shall furnish the Developer with a certificate of completion of primary services upon the completion by the Developer to the satisfaction of the Director of the installation or construction of the primary services and the receipt by the Director of the maintenance guarantee as required by Section 23 hereof, and the satisfaction by the Developer of all other requirements of this Agreement and the plans.
- (e) The Director may, at his sole discretion, issue the certificate of completion of primary services without the complete installation of the streetlighting and private utilities to service the lots subject to a satisfactory written commitment for their installation by the respective utility companies being provided and accepted by the Town.

16. SECONDARY SERVICES

- (a) With the exception of the asphalt surface course, the sodding required by Sections 13(a) and 13(b) and sidewalks required by Section 8(b), all secondary services shall be completed within eighteen (18) months after the date of the registration of the plan of subdivision. The Director may extend the time for completion of the secondary services or any of them for such length of time as he may deem necessary upon the written application of the Developer.
- (b) The final asphalt surface course shall be completed no sooner than twenty-four (24) months and no later than thirty-six (36) months after issuance of the certificate of completion of primary services or as directed by the Director.

17. MAINTENANCE AND ASSUMPTION OF THE WORKS

- (a) Until the Town issues the final certificate of completion of services, the Town agrees to provide only snow plowing and sanding services on paved roads connected by paved road to a public roadway. The Developer shall provide all other services including, but not limited to, maintenance and repairs of sewers, watermains and appurtenances, stormwater management facilities, fencing including silt fencing and control structures and overland drainage systems. The Developer agrees that any service provided by the Town prior to actual acceptance of the roads by the Town shall not be deemed acceptance of the roads.
- (b) The Developer shall, at its own expense and to the satisfaction of the Director, repair and maintain all primary services and other private services herein required to be installed or constructed for a minimum period of three (3) years from the date of issuance of the certificate of completion of primary services or until the date of issuance of the final certificate of completion of services, whichever is later.

- (c) The Developer shall guarantee all secondary services including any repairs and maintenance performed by it pursuant to Section 17(b) or by the Town pursuant to Section 17(d) for a minimum period of twelve (12) months from the date of completion of the said services, notwithstanding that the three (3) year period of maintenance provided under Section 17(b) may have elapsed.
- (d) The Town shall, notwithstanding the Developer's obligations to maintain services herein set forth, have the right to enter on the lands and carry out any necessary maintenance or repairs
 - (i) without notice to the Developer, where in the sole opinion of the Director, an emergency condition exists or where the streets have not been kept free of mud and dust; and
 - (ii) where repairs to or maintenance of the works have not been completed within forty-eight (48) hours after a notice requiring such repairs or maintenance has been forwarded to the Developer.
- (e) The cost of any repair or maintenance work undertaken by the Town pursuant to the provisions hereof shall be borne by the Developer and the amount thereof shall be paid to the Town within thirty (30) days after a statement of account therefore has been forwarded to the Developer at its last known address. If the Developer fails to pay the amount due to the Town within such thirty day period, then the Town may and is hereby expressly authorized to deduct the amount owing to it for such repairs or maintenance from any monies or letters of credit deposited by the Developer with the Town pursuant to the provisions hereof.
- (f) The decision of the Director that repairs or maintenance to the works are required or that an emergency state exists requiring immediate repair or maintenance to such works shall be final, conclusive and incontestable.
- (g) After the expiry of the maintenance period provided for in Section 17(c) hereof, the Town shall, subject to the compliance by the Developer with Section 17(h) hereof, issue a final certificate of completion of services upon written application by the Developer provided, however, that the Town may withhold the issuance of the final certificate of completion of services if, in the sole opinion of the Director, the Developer is in default of its obligations to repair, construct or maintain any of the works pursuant to this Agreement.
- (h) The application in writing by the Developer for the final certificate of completion of services shall include the following:
 - (i) a statutory declaration in a form satisfactory to the Director that all accounts for the installation, construction and maintenance of all the works required to be installed or constructed hereunder have been paid and that there are no outstanding debts, claims or liens in respect of the works of any of them;
 - (ii) a certificate in a format acceptable to the Director signed by the Developer's consulting engineer certifying that all the works including any repairs and deficiencies have been fully completed, inspected, tested and maintained in accordance with the provisions hereof and the standards and specifications of the Town and the plans as approved by the Director;
 - (iii) the original mylar construction drawings in hard copy and DWG digitized format (AutoCad 2000 or equivalent) showing each of the works "As Constructed";
 - (iv) the certificate of an Ontario Land Surveyor certifying that he has currently found and/or replaced all one inch (1") standard bars as shown on the registered plan of subdivision. All standard iron bars shall match final adjacent lot grading elevations;

- (v) a copy of the registered plan of subdivision and all other reference plans as to easements and other matters in DWG digitized format (AutoCad 2000 or equivalent); and
- (vi) confirmation that all sanitary and storm sewers have been flushed and cleaned and reinspected by TV camera subsequent to the expiration of the maintenance period provided in Section 17(c) and acceptance of the TV inspection results by the Director
- (i) The issuance by the Town of the final certificate of completion of services may be withheld until eighty-five percent (85%) of the lots have been built upon with buildings completed to the *Building Code Act* occupancy requirements and the final grading certificates for the lots have been approved by the Director.
- (j) Upon the issuance of the final certificate of completion of services, the Director shall recommend to Council that the Town assume by by-law the primary and secondary services within the plan of subdivision as required to be constructed or installed under this Agreement.

18. BUILDING PERMITS AND OCCUPANCY

- (a) The Developer agrees that, unless otherwise determined by Council, no building permits shall be issued on any parts of the lands until all primary services as defined elsewhere in this Agreement including roadways to base asphalt and curbs, are completed and operational to the satisfaction of the Director and closed circuit TV camera video inspection and soundness testing per Sections 10(f) and 10(g) have been completed and results provided to and accepted by the Director.
- (b) In addition to paying the building permit fee, the owner of a lot shall:
 - (i) Pay the amount of the development charges which are applicable at the time of application for building permit; and
 - (ii) Pay the amount of the cash-in-lieu of parkland dedication pursuant to Section 21 of this Agreement.

19. INDEMNIFICATION AND INSURANCE

(a) COMMERCIAL GENERAL LIABILITY INSURANCE

Before commencing any of the works, the Developer shall, at its expense, obtain and keep in force during the term of this Agreement, a certificate of insurance indicating that it has obtained Commercial General Liability Insurance satisfactory to the Town, indemnifying the Town from any loss arising from claims for damages, injury or otherwise in connection with the works to be performed hereunder by the Developer, its servants or agents in, on or about the lands included with the plan of subdivision or adjacent thereto. The Commercial General Liability Insurance Policy shall also include the following:

- (i) A limit of liability of not less than \$5,000,000.00 or such greater amount as the Director deems advisable,
- (ii) Inclusion of the Town, its agents and servants, and the Region as named insureds,
- (iii) A provision for cross liability in respect of the named insureds,
- (iv) Non-owned automobile coverage with a limit of at least \$5,000,000.00 including contractual non-owned coverage,
- (v) Completed operations coverage,
- (vi) That sixty (60) days prior notice, of any alteration, cancellation or change in policy terms which reduces coverage, shall be given in

writing to the Town,

(vii) Owner's protective coverage.

(b) PROOF OF INSURANCE

The Developer shall provide, together with its executed Agreement, a certificate of insurance or certified copy of the above referred to policy, satisfactory to the Town, together with proof of renewal at least ten (10) days prior to expiry. If a certificate is provided, all requirements as above set forth must be shown on the said certificate and notwithstanding the provision of any certificate, the Town may require that the Developer provide a certified copy of the policy.

20. SECURITY DEPOSITS AND REFUNDS

The Developer shall be responsible for the full amount of the cost for the design, servicing and maintenance of the subdivision together with all Town administrative and consulting fees, engineering and legal costs and shall be required to post security, in a form satisfactory to the Town, on accounts of aforesaid costs, charges and fees in accordance with Schedule "G" annexed hereto prior to execution of this Agreement by the Town.

Security to be posted for primary services and secondary services and to cover the Town administrative, engineering and legal costs shall be calculated on the basis of the Developer's consulting engineer's estimated cost of design, construction and maintenance of all works as set out in Schedule "G" annexed hereto. From time to time, upon written request, the Developer's consulting engineer may be required to certify in writing the actual cost of design, construction and maintenance of all works installed and constructed to date and the estimated cost of all outstanding works and the Director may adjust the amount of security required if the actual cost of construction of all works installed and constructed to date or the estimated cost of all outstanding works exceeds the original estimated costs as set out in Schedule "G" annexed hereto by twenty percent (20%) of the original estimates or tender costs and the Developer shall be billed accordingly. Provided that in the event the Developer fails to increase the amount of security within fourteen (14) days of receipt of aforesaid written notice, then the Developer shall be deemed to be in final default of the terms and conditions of this Agreement.

(a) CASH PAYMENTS

Prior to the execution of this Agreement by the Town, for payment of services to be rendered by the Town, its servants and its agents as required by this Agreement, and for presently outstanding payments owing to the Town, the Developer shall, in accordance with Schedule "G" annexed hereto, deposit with the Town the following non-refundable cash amounts:

- (i) a cash amount to secure the Town's engineering, administrative consulting and legal costs for this Agreement, approval of the plans, and enactment of by-laws calculated on the following basis:
 - (1) where the Cost of Construction of all Works is less than \$100,000.00, the charge shall be \$10,000;
 - (2) where the Cost of Construction of all Works is between one hundred thousand dollars (\$100,000.00) and four hundred thousand dollars (\$400,000.00) the charge shall be ten thousand dollars (\$10,000) plus four percent (4.0%) of the costs between one hundred thousand dollars (\$100,000.00) and four hundred thousand dollars (\$400,000.00); and
 - (3) where the Cost of Construction of all Works is in excess of four hundred thousand dollars (\$400,000.00) the charge shall be fourteen thousand-five hundred dollars (\$22,000.00) plus three and one-half percent (3.5%) of the costs exceeding four

hundred thousand dollars (\$400,000.00);

- (ii) a cash amount to cover the Town's cost to supply and install street name and traffic control signage at the rate of five hundred dollars (\$300.00) per sign; and
- (iii) a cash amount to cover all arrears of taxes, all taxes for the current year and all current Local Improvement charges assessed against the Lands.

(a) **LETTERS OF CREDIT**

- (i) Before commencing any of the works provided for in this Agreement, the Developer will deposit with the Town a letter of credit drawn upon a chartered bank in favour of the Town and in a form satisfactory to the Treasurer, in an amount approved by the Director, which letter of credit shall be sufficient to guarantee the satisfactory completion of the works or any portion of the works as established by the Town in its sole discretion, and payments or any part thereof required to be made by this Agreement, and will, without restricting the generality of the foregoing, guarantee the following:
 - (1) payment of twenty percent (20%) of the approved estimated costs of the construction of the primary services to service the lands, plus one hundred and twenty percent (120%) of the approved estimated construction costs of the secondary services upon the lands as shown in Schedule "G" attached; and
 - (2) payment of one hundred percent (100%) of any other payments or works as may be required of the Developer by the Town pursuant to this Agreement.
- (ii) The amount of the letter of credit required hereunder shall not be reduced unless all of the conditions of this Agreement are complied with and the estimated costs of rectifying any outstanding deficiencies, as estimated in the sole discretion of the Director, plus one hundred and twenty percent (120%) of the estimated costs of the completion of all outstanding primary services and secondary services plus all other outstanding costs payable under this Agreement, plus the maintenance guarantee as required under Section 23 of this Agreement, plus any *Construction Lien Act* requirements are all, in total, less than the amount of the letter of credit held by the Town. In such an instance, the amount of the letter of credit may, in the sole discretion of the Director be reduced from time to time to an amount equal to the total of all amounts set out above. Such reduction shall be based on the following:
 - (1) progress certificates from the Developer's consulting engineer setting forth the cost of the works completed and paid to date and the cost of unfinished works; and
 - (2) a request for reduction in the amount of the letter of credit in a form approved by the Director; and
 - (3) proof of payment in a form satisfactory to the Director of the amounts paid on account of the completed works to the date of the application for reduction.

Notwithstanding anything herein contained, the amount of the letter of credit shall at all times be sufficient to cover the balance of the costs of the completion of the unfinished works, including works deferred for extended periods and the requirements of the *Construction Lien Act*.

- (b) The Developer shall pay the cost of the works and the fees of the Developer's

consulting engineer and the Ontario Land Surveyor.

21. CASH-IN-LIEU OF PARKLAND DEDICATION

Prior to the issuance of a building permit, the Owner agrees to pay five percent (5%) of the value of the lands to the Town in lieu of lands for parks purposes pursuant to the provisions of Subsection 42(6) of the *Planning Act*. The Developer shall have the lots appraised by a qualified appraiser to determine the value of each lot pursuant to Subsection 42(6) the *Planning Act*. Such appraisal is valid for a period of twelve (12) months, after such period the Town may, at its sole discretion, require an updated appraisal.

22. INHIBITING ORDER ON THE LANDS

The Developer shall not transfer or otherwise deal with the lands or any part thereof and also acknowledges and agrees that the Town will register an inhibiting order pursuant to the *Land Titles Act*, R.S.O. 1990, c.L.5, preventing transfer of all or any part of the lands until such time as the Director has issued the completion certificate for primary services for the lands. The Developer also acknowledges that the Town may register an inhibiting order against all or any part of the lands for other matters to ensure compliance with this Agreement.

23. MAINTENANCE GUARANTEE

- (a) The letter of credit deposited by the Developer pursuant to Section 19 hereof may, upon the completion of the primary services, and prior to the assumption of the works by the Town, at the Director's discretion, be reduced to an amount equal to ten percent (10%) of the completed works (Schedule "G") plus one hundred and twenty per cent (120%) of the value, as estimated by the Director, of any uncompleted works and such Letter of Credit shall be retained by the Town as a maintenance guarantee to guarantee the workmanship and materials of the works until such time as the maintenance guarantee periods as provided for in Sections 17(b) and 17(c) have both expired.
- (b) The maintenance guarantee as required under subsection 23 (a) hereof, may be reduced further to five percent (5%) subject to the Developer meeting all requirements of the *Construction Lien Act*.
- (c) The Letter of Credit may be realized upon by the Town if the Developer defaults in any payment or condition contained herein.
- (d) The Developer shall be conclusively deemed to be in breach of the covenant contained in subsection 19(c), if, in the case of the cost of the works or the fees of the Developer's consulting engineer and the Ontario Land Surveyor, a lien against the Lands or any part thereof is preserved pursuant to the *Construction Lien Act* and if, in the case of any other payment required to be made under this Agreement, a notice to that effect is forwarded to the Developer by the Director in accordance with Section 23(b) hereof.

24. DEFAULT

- (a) Upon breach by the Developer of any covenant, term, condition or requirement of this Agreement, or upon the Developer becoming insolvent or making an assignment for the benefit of creditors, the Town, at its option, may declare that the Developer is in default.
- (b) Notice of such default ("Notice of Default") shall be given by the Town and if the Developer does not remedy such default within such time as provided in the notice, the Town may declare that the Developer is in final default under this Agreement and shall then forthwith give notice of final default ("Notice of Final Default") thereof to the Developer.
- (c) Upon notice of default having been given, the Town may require all work by the Developer, their servants, agents, independent contractors and sub-contractors to cease (other than any work necessary to remedy such default)

until such default has been remedied and in the event of final default, may require all work as aforesaid to cease.

- (d) Upon notice of final default having been given to the Developer, the Town may, at its option, adopt or pursue any or all of the following remedies, but shall not be bound to do so:
- (i) enter upon the lands shown on the plan of subdivision by its servants, agents and contractors and complete any work, services repairs or maintenance wholly or in part required herein to be done by the Developer and collect the cost thereof from the Developer and/or enforce any security available to it;
 - (ii) make any payment which out to have been made by the Developer and upon demand collect the amount thereof from the Developer and/or enforce any security available to it;
 - (iii) retain any sum of money heretofore paid by the Developer to the Town for any purpose and apply the same in payment or part payment for any work which the Town may undertake;
 - (iv) assume any work or services at its option, whether the same are completed or not, and thereafter the Developer shall have no claim or title hereto or remuneration therefore;
 - (v) bring action to compel specific performance of all or any part of this Agreement or for damages;
 - (vi) add any costs incurred by the Town to the tax collector's roll for the lands and collect such costs by action or in like manner as municipal real property taxes; or
 - (vii) exercise any other remedy granted to the Town under the terms of this Agreement or available to the Town in law.

25. RESCISSION OF AGREEMENT

- (a) In the event that the plans of subdivision are not registered within one (1) year from the date hereof, then the Town may, at its option and on one (1) month's notice in writing to the Developer, declare this Agreement null and void and may register against the title to the lands included within the plan of subdivision a notice to that effect.
- (b) The Developer shall not sell or convey any lot or block shown on the plans of subdivision until this Agreement is registered on title.

26. RIGHT OF ENTRY

The Developer shall obtain from any Purchaser of any of the lots shown on the plan of subdivision, a licence permitting the Developer and the Town to enter upon such lands for a period of three (3) years after the transfer thereof in order to ensure compliance with the provisions of this Agreement and shall forward an executed copy of such licence to the Town upon demand therefore.

27. WARNING CLAUSES

- (a) The Developer acknowledges and agrees to provide to the Region a written undertaking that all offers and agreements of purchase and sale which may be negotiated prior to registration of this subdivision, shall contain a clause clearly indicating that a servicing allocation for this subdivision will not be assigned until the plan is granted final approval for registration.
- (b) The Developer acknowledges and agrees to insert into all offers and agreements of purchase and sale the following clause: "All works within the subdivision, including but not limited to storm sewers, storm water management facilities, sanitary sewers, watermain, roads, curbs and gutters, street lighting and drainage works and swales, are contracted by the Developer. The Developer is obligated to maintain the works in accordance

with the Agreement and plans registered on title."

- (c) The Developer acknowledges and hereby agrees to insert into all offers and agreements of purchase and sale the following clause: "The lands in the subdivision are subject to the payment of development charges which are payable prior to the issuance of a building permit."
- (d) The Developer acknowledges and hereby agrees to insert into all offers and agreements of purchase and sale the following clause: "The lands in the subdivision are subject to the payment of cash-in-lieu of the dedication of land for park purposes prior to the issuance of a building permit."
- (e) The Developer acknowledges and hereby agrees to insert into all offers and agreements of purchase and sale the following clause: "Purchasers and tenants are to be advised that the Town of Pelham or its successors or assigns, have an operating arena, platform tennis facility, playground and playing fields immediately adjacent to the land subject hereof and that there may be alterations to the municipal property, including the possibility that the Town may expand its operations, which expansion may affect the living environment of the residents notwithstanding the inclusion of any noise attenuating measures in the design of the subdivision and individual units, and that the Town will not be responsible for complaints or claims arising from use of its facilities and/or operations."

28. INDEMNIFICATION

Until the Town passes a by-law assuming the streets shown on the plan, the Developer, on behalf of itself, its successors and assigns, including its successors in title of the lands in the plans of subdivision, hereby releases and discharges and indemnifies the Town from and against all actions, causes of action, suits, claims and demands whatsoever which may arise by reason of:

- (a) any alteration of the existing grade or level of any street or streets on the plan to bring the said grade or level in conformity with the grade or level required by the Director; and
- (b) any damage to the lands abutting on any street or streets shown on the Plan or to any building erected thereon arising from or in consequence of any such alteration of grade or level; and
- (c) any damages or injuries (including death) to persons or damage to property occurring or arising on any street or streets on the plan, however caused.

29. COVENANTS THAT RUN WITH THE LAND

The Developer and the Town acknowledge and agree that it is their intent that all the terms, conditions and covenants contained herein shall be covenants that run with the land and that the burden of such covenants shall be binding upon the Developer, their successors and assigns, and successors in title, from time to time, of the lands described in Schedule "A" of this Agreement and any part or parts thereof and that the benefits of the said covenants shall enure to the Town, its successors and assigns in title of all roads, streets and public lands forming part of or abutting on the lands described in Schedule "A".

30. NOTICE

All notices required or permitted to be given by one party to the other shall be given in writing either by prepaid registered mail or delivered personally addressed,

in the case of the Town to

Town of Pelham
20 Pelham Town Square
P.O. Box 400
Fonthill ON L0S 1E0

and in the case of the Developer to

2071380 Ontario Inc.
11 Nicholas Drive
St Catharines ON L2S 4C2

or at such other addresses as may be given by either of them to the other in writing from time to time, and such notices shall be deemed to have been received, if mailed, on the third day following that on which it was so mailed and if delivered, on the day of such delivery.

31. POSTPONEMENT AND SUBORDINATION

The Developer covenants and agrees at its own expense, to obtain and register such documentation in form satisfactory to the Town's solicitor from all mortgagees or encumbrancers as may be deemed necessary by the Town to postpone and subordinate their interest in the lands to the interest of the Town to the extent that this Agreement and all related documentation to be registered shall take effect and have priority as if they had been executed and registered before the execution and registration of the document or documents giving to the mortgagees and/or encumbrancers their interest in the Lands. The Developer acknowledges that it shall not be permitted to sell any lots within the subdivision until such time as these postponements have been registered and that the Town shall be permitted to register an inhibiting order pursuant to the *Land Titles Act* to ensure compliance with same.

32. SCHEDULES

The schedules attached hereto are a part of this Agreement. All schedules are to be interpreted as if the contents thereof were included in the Agreement.

33. SPECIAL PROVISIONS - SCHEDULE "B"

The Developer shall undertake and complete all other special provisions to this Agreement, as outlined in Schedule "B" which forms part of this Agreement.

34. NUMBER AND GENDER

In this Agreement, unless there is something in the subject-matter or context inconsistent therewith:

- (i) words in the singular number include the plural and such words shall be construed as if the plural had been used;
- (ii) words in the plural include the singular and such words shall be construed as if the singular had been used; and
- (iii) words importing the use of any gender shall include all genders where the context or party referred to so requires, and the rest of the sentence shall be construed as if the necessary grammatical and terminological changes had been made.

35. BINDING EFFECT

This Agreement shall be binding upon the parties hereto and their respective heirs, executors, administrators, successors and assigns.


IN WITNESS WHEREOF THE parties hereto have executed this Agreement as of the date and year first above written.

**SIGNED, SEALED AND DELIVERED
IN THE PRESENCE OF:**

) 2071380 ONTARIO INC.
)
)
)
)
)

)
) 
) _____
) Print Name: Paul Di Francesco
) I have authority to bind the Corporation.
)

) **THE CORPORATION OF THE TOWN OF PELHAM**
)
)

) 
) _____
) Dave Augustyn, Mayor
)
)


) 
) _____
) Cheryl Mickle, Clerk

TABLE OF SCHEDULES

	<u>Page #</u>
A LEGAL DESCRIPTION	26
B SPECIAL PROVISIONS	28
C LANDS CONVEYED FOR PUBLIC PURPOSES	29
D EASEMENTS	30
E SITE SERVICING AND GRADING PLANS	32
F BUILDING RESTRICTIONS	33
G FINANCIAL OBLIGATIONS AND COST OF CONSTRUCTION	35

SCHEDULE "A"

LEGAL DESCRIPTION

Lots 1 - 17, inclusive, Blocks 18 and 19, Rolling Meadows Boulevard and Rhodes Court, all on Plan
59M- , Pelham and being all of PIN 64033-0465 (LT).

SCHEDULE "A-1"

LEGAL DESCRIPTION

SCHEDULE "B"

SPECIAL PROVISIONS

1. The Developer acknowledges that the Region will not assign a servicing allocation for the subdivision until the plan is granted final approval for registration.
2. All references to blocks and lots in this Agreement are to be the preliminary Plan of Subdivision (59M Plan) prepared by Allan J. Heywood, O.L.S., under LLN 57729, dated April, 2008.
3. The Developer shall make arrangements satisfactory to the required private utilities and the Town of Pelham for the provision of underground utility services, internal and external to this subdivision.
4. Recognizing that the lands within the plan are primarily comprised of sand and silt surficial soils which, when disturbed or exposed, are susceptible to airborne and waterborne erosion mechanisms; therefore:
 - all areas of the subdivision lands disturbed by servicing work and/or stripped of topsoil cover shall be hydroseeded immediately upon completion of constructions of works;
 - the Developer shall, throughout servicing and the residential building phases of this development, construct and maintain temporary silt ponds at locations determined acceptable by the Director;
 - airborne erosion of sands and silts from disturbed areas shall be controlled by application of water as required in the sole discretion of the Director;
 - the Developer agrees to implement, as required, other reasonable measures as determined by the Director for purposes of controlling and mitigating air and/or water borne sand and/or silt erosion from the subdivision;
 - the Developer shall immediately remove waterborne sands and silts which may be carried from the lands within the plan of subdivision and restore such off-site impacted lands;
 - silt control devices, including silt fences shown on approved engineering drawings and as may be further installed or constructed at the request of the Director, shall be continuously inspected and maintained by the Developer throughout all servicing and residential building phases of this subdivision development; and
 - the Developer shall ensure that house building activities do not encroach upon the road allowance. This includes the storage of excavated materials and house building materials.
5. The Developer shall ensure that the recommendations of the Environmental Impact Study completed by L. Campbell & Associates, dated November 2006, are implemented to the satisfaction of the Town of Pelham and Regional Planning and Development Department.

SCHEDULE "C"

LANDS CONVEYED TO THE TOWN

The Developer shall transfer title to the Town, free and clear of all encumbrances and at its own expense, Blocks 18 and 19 for 0.3 metre reserve purposes.

All references to blocks and lots in this Agreement are to be the preliminary Plan of Subdivision (59M Plan) prepared by Allan J. Heywood, O.L.S., under LLN 57729, dated April, 2008.

SCHEDULE "D"

EASEMENTS

The Developer shall convey, free and clear of all encumbrances and at its own expense, easements to the Corporation of the Town of Pelham, over, under and through lots shown on the preliminary Reference Plan (59R Plan), prepared by Allan J. Heywood, O.L.S., under LLN 57729, dated April, 2008.

- (a) Easements in favour of the Town for drainage purposes over Lots 5, 6, 8, 9, 11 and 14 described as Parts 1 to 7, inclusive, on the preliminary 59R Plan.

SCHEDULE "D-1"

EASEMENTS

SCHEDULE "E"

SITE SERVICING AND GRADING PLANS

General Services Plan, drawing 0614-GSP rev. 0, prepared by Upper Canada Consultants, dated June 13, 2007, the original of which is located at the Town at the address shown in Section 30 of this Agreement.

Rolling Meadows Boulevard/Street 'A' Plan and Profile, drawing 0614-PP1, rev. 0, prepared by Upper Canada Consultants, dated June 13, 2007, the original of which is located at the Town at the address shown in Section 30 of this Agreement.

Welland Road and Rolling Meadows Boulevard Plan and Profile, drawing 0614-PP2, rev. 0, prepared by Upper Canada Consultants, dated June 13, 2007, the original of which is located at the Town at the address shown in Section 30 of this Agreement.

Grading & Siltation Control Plan, drawing 0614-GP, rev. 0, prepared by Upper Canada Consultants, dated June 13, 2007, the original of which is located at the Town at the address shown in Section 30 of this Agreement.

Sanitary Drainage Area Plan, drawing 0614-SAN, rev. 0, prepared by Upper Canada Consultants, dated June 13, 2007, the original of which is located at the Town at the address shown in Section 30 of this Agreement.

Storm Drainage Area Plan, drawing 0614-STM, rev. 0, prepared by Upper Canada Consultants, dated June 13, 2007, the original of which is located at the Town at the address shown in Section 30 of this Agreement.

SCHEDULE "F"

BUILDING RESTRICTIONS **(To be included in all Deeds)**

The Developer shall cause to be registered against all lots in the subdivision the transfer restrictions and restrictive covenants outlined below.

According to the nature of the annexed instrument, the words "Vendor", "Purchaser" and "Land" shall have the following meaning:

- (a) "VENDOR" means and includes also a grantor, transferor or seller and the heirs, successors and assigns of the Vendor.
- (b) "PURCHASER" means and includes also a grantee, transferee or buyer and the heirs, successors and assigns of the Purchaser.
- (c) "LAND" means and includes the land intended to be sold, conveyed or transferred by such instrument.

The Purchaser shall, in respect of the herein described land, adhere to and comply with the lot grading plan attached to the subdivider's agreement registered in the Land Titles Office for Niagara South and, in particular, shall do nothing to interfere with or impede the drainage patterns shown thereon. All grade elevation shown on the said lot grading plan shall be maintained after construction of any building or structure upon the herein described land in accordance with the Town's Lot Grading Control Policy. In the event that the Purchaser fails to maintain such elevations, or to maintain the proper grades and levels herein referred to, or in the event that the Purchaser impedes any drainage system or pattern on the herein described lands or neighbouring lands, the Purchaser shall be responsible for the immediate rectification and alteration of the land to conform with the drainage system or patterns laid out in the subdivider's agreement for any consequential damages, costs, expenses or other loss caused by the failure to maintain such grades or drainage patterns.

The Purchaser shall, in the event of requiring a different driveway entrance from that installed by the Vendor, relocate services/utilities at purchaser's expense, cut and reconstruct the concrete curb where necessary on the roadway adjacent to the land herein described. He shall install, keep and maintain his driveway entrance or entrances from the travelled portion of the roadway to the lot line in good condition until the concrete sidewalk, concrete curbs and/or asphalt roadways for the said subdivision are constructed.

The Purchaser shall, within nine (9) months of being able to occupy the home in accordance with the *Ontario Building Code* and to the satisfaction of the Chief Building Official, pave or cause to be paved the driveway upon the lot. Paving shall consist of a hard surface such as asphalt, concrete, paving stones, paving bricks or other similar materials. Crushed brick is not a suitable alternative.

The Purchaser shall, within twelve (12) months of being able to occupy the home in accordance with the *Ontario Building Code* and to the satisfaction of the Chief Building Official, sod the lot.

The Purchaser shall maintain the road allowance between the lot line and the curb nearest thereto in good condition and free from weeds and shall cut the grass thereon at frequent intervals.

The Purchaser will not remove any topsoil or strip the lot of vegetation prior to commencing construction of a home on the lot. Only then will the Purchaser strip and excavate to the limit approved by the Town.

SCHEDULE "F"

BUILDING RESTRICTIONS
(Continued)

The Purchaser shall not occupy the dwelling on the lot concerned until the Chief Building Official for the Town has certified that such of the following services, as are applicable to the property, have been installed and are operating adequately to serve the dwelling, or in the case of telephone services, are at least available to houses within the plan: hydro, gas, water services, sanitary sewers and telephone.

The Purchaser shall not impede by the placing of fill, buildings or other structures or works any natural watercourse, swale, ditch, etc. which exists on the property.

The Purchaser shall not discharge by direct connection to a sanitary or storm sewer any discharge from eavestroughing, downspouts or swimming pools.

The Purchaser shall not erect any free standing tower, radio antenna, communication tower or similar structure.

SCHEDULE "G"

FINANCIAL OBLIGATIONS AND COST OF CONSTRUCTION

SCHEDULE "B"

FINANCIAL OBLIGATIONS AND COSTS OF CONSTRUCTION

PRIMARY SERVICES

Watermains & services	\$44,400.00
Storm sewers, services & major drainage swales	\$186,900.00
Storm management pond and outlet structures	\$6,000.00
Sanitary sewers & services	\$60,500.00
Storm & sanitary sewer video inspections (preliminary)	\$4,300.00
Roads (excluding surface asphalt)	\$102,200.00
General grading	\$30,500.00
Sodding of all major swales	\$8,600.00
Topsoil seed and mulch entire site	\$35,000.00
Total for Primary Security Purposes	\$478,400.00

SECONDARY SERVICES

Driveway ramps	\$12,800.00
Storm & sanitary sewer video inspections (final acceptance)	\$4,300.00
Adjustment of catchbasins and placement of curb and gutter	\$4,600.00
Final asphalt and adjustment of appurtenances	\$30,700.00
Concrete sidewalks	\$9,200.00
Grading and sodding boulevards	\$7,000.00
Boulevard trees	\$7,500.00
Street lighting	\$21,000.00
Total for Secondary Security Purposes	\$97,100.00

Sub-Total Subdivision Servicing Cost	\$575,500.00
Contingencies (5%)	29,000.00
Engineering (10%)	58,000.00
Subtotal Servicing, Engineering & Contingency	\$662,500.00
5% GST	33,000.00
TOTAL - CONSTRUCTION OF SERVICES	\$695,500.00

20% PRIMARY AND 120% SECONDARY SERVICES	\$257,000.00
--	---------------------

CASH DEPOSITS

Town Administration Fee	\$32,000.00
Street and Traffic Signs	\$1,500.00
TOTAL CASH DEPOSIT REQUIRED	\$33,500.00

SUMMARY

LETTER OF CREDIT REQUIRED (1)	\$257,000.00
CASH PAYMENT REQUIRED (2)	\$33,500.00

Properties

PIN 64033 - 0465 LT

☒ Redescription

<i>Description</i>	LOTS 1, 2, 3, 4, 5, 6, 7, 8, 9, 10, 11, 12, 13, 14, 15, 16 AND 17, BLOCKS 18 AND 19, PLAN 59M-368, PELHAM
--------------------	---

Address PELHAM

Applicant(s)

Name THE CORPORATION OF THE TOWN OF PELHAM

Address for Service P. O. Box 400
20 Pelham Town Square
Fonthill, Ontario
L0S 1E0

I, DAVE AUGUSTYN-MAYOR AND CHERYL MICLETTE-CLERK, have the authority to bind the corporation.

This document is not authorized under Power of Attorney by this party.

Statements

The Municipality/applicant applies for an entry inhibiting any dealing with the property until the following 1) Transfer of Blocks 18 and 19, Plan 59M-368 to the Town as 0.3 metre reserves. 2) Transfer to The Corporation of the Town of Pelham of a drainage easement over Lots 1, 5, 6, 8, 9, 11 and 14 on Plan 59M-368. 3) Postponement agreement from Meridian Credit Union Limited postponing its charge to drainage easement. 4) Registration of restrictive covenants. The registered owner of the land has agreed not to deal with the land until the specified condition(s) has been complied with.

Signed By

Robert Bruce Smith

201-247 East Main St. PO Box 67
Welland
L3B 5N9

acting for
Applicant(s)

Signed 2008 06 17

Tel 9057355684

Fax 9057353340

Submitted By

LANCASTER, BROOKS & WELCH (WELLAND)

201-247 East Main St. PO Box 67
Welland
L3B 5N9

2008 06 17

Tel 9057355684

Fax 9057353340

Fees/Taxes/Payment

Statutory Registration Fee	\$60.00
----------------------------	---------

Total Paid	\$60.00
------------	---------

Properties

PIN 64033 - 0465 LT ☒ Redescription
Description LOTS 1, 2, 3, 4, 5, 6, 7, 8, 9, 10, 11, 12, 13, 14, 15, 16 AND 17, PLAN 59M-368;
PELHAM
Address PELHAM

Applicant(s)

Name 2071380 ONTARIO INC.
Address for Service 11 Nicholas Drive
St. Catharines, Ontario
L2S 4C2

I, Paul Di Francesco, President, have the authority to bind the corporation.
This document is not authorized under Power of Attorney by this party.

Statements

Schedule: See Schedules
THE CORPORATION OF THE TOWN OF PELHAM, has consented to the registration of this document, subject to the continuance of
registration no. SN211370 registered on 2008/06/17

Signed By

Callum Shedden 39 Queen St. P.O. Box 24022 acting for Signed 2008 06 17
St. Catharines Applicant(s)
L2R 7P7
Tel 9056881125
Fax 9056885725

Submitted By

DANIEL & PARTNERS LLP 39 Queen St. P.O. Box 24022 2008 06 17
St. Catharines
L2R 7P7
Tel 9056881125
Fax 9056885725

Fees/Taxes/Payment

Statutory Registration Fee \$60.00
Total Paid \$60.00

File Number

Applicant Client File Number : 37736

BUILDING RESTRICTIONS

The Developer shall cause to be registered against all lots in the subdivision the transfer restrictions and restrictive covenants outlined below.

According to the nature of the annexed instrument, the words "Vendor", "Purchaser" and "Land" shall have the following meaning:

- (a) "VENDOR" means and includes also a grantor, transferor or seller and the heirs, successors and assigns of the Vendor.
- (b) "PURCHASER" means and includes also a grantee, transferee or buyer and the heirs, successors and assigns of the Purchaser.
- (c) "LAND" means and includes the land intended to be sold, conveyed or transferred by such instrument.

The Purchaser shall, in respect of the herein described land, adhere to and comply with the lot grading plan attached to the subdivider's agreement registered in the Land Titles Office for Niagara South and, in particular, shall do nothing to interfere with or impede the drainage patterns shown thereon. All grade elevation shown on the said lot grading plan shall be maintained after construction of any building or structure upon the herein described land in accordance with the Town's Lot Grading Control Policy. In the event that the Purchaser fails to maintain such elevations, or to maintain the proper grades and levels herein referred to, or in the event that the Purchaser impedes any drainage system or pattern on the herein described lands or neighbouring lands, the Purchaser shall be responsible for the immediate rectification and alteration of the land to conform with the drainage system or patterns laid out in the subdivider's agreement for any consequential damages, costs, expenses or other loss caused by the failure to maintain such grades or drainage patterns.

The Purchaser shall, in the event of requiring a different driveway entrance from that installed by the Vendor, relocate services/utilities at purchaser's expense, cut and reconstruct the concrete curb where necessary on the roadway adjacent to the land herein described. He shall install, keep and maintain his driveway entrance or entrances from the travelled portion of the roadway to the lot line in good condition until the concrete sidewalk, concrete curbs and/or asphalt roadways for the said subdivision are constructed.

The Purchaser shall, within nine (9) months of being able to occupy the home in accordance with the *Ontario Building Code* and to the satisfaction of the Chief Building Official, pave or cause to be paved the driveway upon the lot. Paving shall consist of a hard surface such as asphalt, concrete, paving stones, paving bricks or other similar materials. Crushed brick is not a suitable alternative.

The Purchaser shall, within twelve (12) months of being able to occupy the home in accordance with the *Ontario Building Code* and to the satisfaction of the Chief Building Official, sod the lot.

The Purchaser shall maintain the road allowance between the lot line and the curb nearest thereto in good condition and free from weeds and shall cut the grass thereon at frequent intervals.

The Purchaser will not remove any topsoil or strip the lot of vegetation prior to commencing construction of a home on the lot. Only then will the Purchaser strip and excavate to the limit approved by the Town.

BUILDING RESTRICTIONS

(Continued)

The Purchaser shall not occupy the dwelling on the lot concerned until the Chief Building Official for the Town has certified that such of the following services, as are applicable to the property, have been installed and are operating adequately to serve the dwelling, or in the case of telephone services, are at least available to houses within the plan: hydro, gas, water services, sanitary sewers and telephone.

The Purchaser shall not impede by the placing of fill, buildings or other structures or works any natural watercourse, swale, ditch, etc. which exists on the property.

The Purchaser shall not discharge by direct connection to a sanitary or storm sewer any discharge from eavestroughing, downspouts or swimming pools.

The Purchaser shall not erect any free standing tower, radio antenna, communication tower or similar structure.

Properties

PIN 64033 – 0465 LT ☒ Redescription
Description LOTS 1 TO 17, BLOCKS 18 AND 19, AND THE STREETS NAMELY RHODES COURT
AND ROLLING MEADOWS BOULEVARD, PLAN 59M-368; LOTS 16 AND 17 AND
BLOCK 18 S/T EASEMENT IN GROSS OVER PTS 1 & 3 59R13550 AS IN SN191214;
PELHAM
Address PELHAM

Source Instruments

Registration No.	Date	Type of Instrument
SN169535	2007 06 25	Charge/Mortgage

Party From(s)

Name MERIDIAN CREDIT UNION LIMITED
Address for Service Commercial Business Centre
75 Corporate Park Drive
St. Catharines, ON L2S 3W3

I, Dan Doherty, Senior Commercial Account Manager, have the authority to bind the corporation.
This document is not authorized under Power of Attorney by this party.

Party To(s)	Capacity	Share
-------------	----------	-------

Name	THE CORPORATION OF THE TOWN OF PELHAM
Address for Service	20 Pelham Town Square Fonthill, ON L0S 1E0

Statements

The applicant postpones the rights under the selected instrument to the rights under an instrument registered as number SN211369 registered on 2008/06/17

THE CORPORATION OF THE TOWN OF PELHAM, has consented to the registration of this document, subject to the continuance of registration no. SN211370 registered on 2008/06/17

Signed By

Callum Shedden	39 Queen St. P.O. Box 24022 St. Catharines L2R 7P7	acting for Party From(s)	Signed	2008 06 17
Tel 9056881125				
Fax 9056885725				
Robert Bruce Smith	201-247 East Main St. PO Box 67 Welland L3B 5N9	acting for Party To (s)	Signed	2008 06 17
Tel 9057355684				
Fax 9057353340				

Submitted By

DANIEL & PARTNERS LLP	39 Queen St. P.O. Box 24022 St. Catharines L2R 7P7	2008 06 17
Tel 9056881125		
Fax 9056885725		

Fees/Taxes/Payment

Statutory Registration Fee	\$60.00
Total Paid	\$60.00

File Number

Party From Client File Number : 37736

Properties

PIN64033 - 0465 LTInterest/EstateFee Simple☒ Split

DescriptionBLOCK 18 AND BLOCK 19, 59M-368; BLOCK 18 S/T EASEMENT IN GROSS AS IN SN191214; PELHAM

AddressPELHAM

Consideration

Consideration\$ 1.00

Transferor(s)

The transferor(s) hereby transfers the land to the transferee(s).

Name2071380 ONTARIO INC.

Address for Service11 Nicholas Drive
St. Catharines, Ontario
L2S 4C2

I, Paul Di Francesco, President, have the authority to bind the corporation.

This document is not authorized under Power of Attorney by this party.

Transferee(s)CapacityShare

NameTHE CORPORATION OF THE TOWN OF PELHAMRegistered Owner

Address for Service20 Pelham Town Square
Fonthill, ON L0S 1E0

Statements

THE CORPORATION OF THE TOWN OF PELHAM, has consented to the registration of this document, subject to the continuance of registration no. SN211370 registered on 2008/06/17

I am the solicitor for the transferor(s) and I am not one and the same as the solicitor for the transferee(s).

I am the solicitor for the transferee(s) and I am not one and the same as the solicitor for the transferor(s).

STATEMENT OF THE TRANSFEROR (S): The transferor(s) verifies that to the best of the transferor's knowledge and belief, this transfer does not contravene the Planning Act.

STATEMENT OF THE SOLICITOR FOR THE TRANSFEROR (S): I have explained the effect of the Planning Act to the transferor(s) and I have made inquiries of the transferor(s) to determine that this transfer does not contravene that Act and based on the information supplied by the transferor(s), to the best of my knowledge and belief, this transfer does not contravene that Act. I am an Ontario solicitor in good standing.

STATEMENT OF THE SOLICITOR FOR THE TRANSFEE (S): I have investigated the title to this land and to abutting land where relevant and I am satisfied that the title records reveal no contravention as set out in the Planning Act, and to the best of my knowledge and belief this transfer does not contravene the Planning Act. I act independently of the solicitor for the transferor(s) and I am an Ontario solicitor in good standing.

Signed By

Callum Shedden39 Queen St. P.O. Box 24022
St. Catharines
L2R 7P7acting for Transferor(s)Signed2008 06 17

Tel9056881125

Fax9056885725

Robert Bruce Smith201-247 East Main St. PO Box 67
Welland
L3B 5N9acting for Transferee(s)Signed2008 06 17

Tel9057355684

Fax9057353340

The applicant(s) hereby applies to the Land Registrar.

Submitted By

LANCASTER, BROOKS & WELCH (WELLAND)	201-247 East Main St. PO Box 67 Welland L3B 5N9	2008 06 23
Tel 9057355684		
Fax 9057353340		

Fees/Taxes/Payment

Statutory Registration Fee	\$60.00
Land Transfer Tax	\$0.00
Total Paid	\$60.00

File Number

Transferor Client File Number : 37736

LAND TRANSFER TAX STATEMENTS

In the matter of the conveyance of: 64033 - 0465 BLOCK 18 AND BLOCK 19, 59M-368; BLOCK 18 S/T EASEMENT IN GROSS AS IN SN191214; PELHAM

BY: 2071380 ONTARIO INC.
TO: THE CORPORATION OF THE TOWN OF PELHAM Registered Owner %(all PINs)

1. R. BRUCE SMITH

I am

- ☐ (a) A person in trust for whom the land conveyed in the above-described conveyance is being conveyed;
- ☐ (b) A trustee named in the above-described conveyance to whom the land is being conveyed;
- ☐ (c) A transferee named in the above-described conveyance;
- ☒ (d) The authorized agent or solicitor acting in this transaction for THE CORPORATION OF THE TOWN OF PELHAM described in paragraph(s) (c) above.
- ☐ (e) The President, Vice-President, Manager, Secretary, Director, or Treasurer authorized to act for _____ described in paragraph(s) () above.
- ☐ (f) A transferee described in paragraph () and am making these statements on my own behalf and on behalf of _____ who is my spouse described in paragraph () and as such, I have personal knowledge of the facts herein deposed to.

3. The total consideration for this transaction is allocated as follows:

(a) Monies paid or to be paid in cash	1.00
(b) Mortgages (i) assumed (show principal and interest to be credited against purchase price)	0.00
(ii) Given Back to Vendor	0.00
(c) Property transferred in exchange (detail below)	0.00
(d) Fair market value of the land(s)	0.00
(e) Liens, legacies, annuities and maintenance charges to which transfer is subject	0.00
(f) Other valuable consideration subject to land transfer tax (detail below)	0.00
(g) Value of land, building, fixtures and goodwill subject to land transfer tax (total of (a) to (f))	1.00
(h) VALUE OF ALL CHATTELS - items of tangible personal property	0.00
(i) Other considerations for transaction not included in (g) or (h) above	0.00
(j) Total consideration	1.00

4.

Explanation for nominal considerations:

g) Transfer to a municipality pursuant to subdivision or development agreement, condominium approval or other municipal purposes: Transfer of 1 foot reserves pursuant to subdivision agreement. No consideration passing.

5. The land is not subject to an encumbrance

PROPERTY Information Record

A. Nature of Instrument: Transfer
LRO 59 Registration No. SN211373 Date: 2008/06/17

B. Property(s): PIN 64033 - 0465 Address PELHAM Assessment - Roll No

C. Address for Service: 20 Pelham Town Square
Fonthill, ON L0S 1E0

D. (i) Last Conveyance(s): PIN 64033 - 0465 Registration No. SN191214
(ii) Legal Description for Property Conveyed : Same as in last conveyance? Yes ☐ No ☒ Not known ☐

E. Tax Statements Prepared By: Robert Bruce Smith
201-247 East Main St. PO
Box 67
Welland L3B 5N9

Properties

PIN	64033 - 0465	LT	Interest/Estate	Easement	<input checked="" type="checkbox"/> Add Easement
Description	PART LOT 1, 59M-368 BEING PART 1, 59R-13719 PART LOT 5, 59M-368 BEING PART 2, 59R-13719 PART LOT 6, 59M-368 BEING PART 3, 59R-13719 PART LOT 8, 59M-368 BEING PART 4, 59R-13719 PART LOT 9, 59M-368 BEING PART 5, 59R-13719 PART LOT 11, 59M-368 BEING PART 6, 59R-13719 PART LOT 14, 59M-368 BEING PART 7, 59R-13719 PELHAM				
Address	PELHAM				

Consideration

Consideration	\$1.00
---------------	--------

Transferor(s)

The transferor(s) hereby transfers the easement to the transferee(s).

Name	2071380 ONTARIO INC.
Address for Service	11 Nicholas Drive St. Catharines, Ontario L2S 4C2

I, Paul Di Francesco, President, have the authority to bind the corporation.
This document is not authorized under Power of Attorney by this party.

Transferee(s)	Capacity	Share
Name	THE CORPORATION OF THE TOWN OF PELHAM	
Address for Service	20 Pelham Town Square Fonthill, ON L0S 1E0	

Statements

Schedule: See Schedules

THE CORPORATION OF THE TOWN OF PELHAM, has consented to the registration of this document, subject to the continuance of registration no. SN211370 registered on 2008/06/17

Signed By

Callum Shedden	39 Queen St. P.O. Box 24022 St. Catharines L2R 7P7	acting for Transferor(s)	Signed	2008 06 17
Tel 9056881125				
Fax 9056885725				
Robert Bruce Smith	201-247 East Main St. PO Box 67 Welland L3B 5N9	acting for Transferee(s)	Signed	2008 06 17
Tel 9057355684				
Fax 9057353340				

Submitted By

DANIEL & PARTNERS LLP	39 Queen St. P.O. Box 24022 St. Catharines L2R 7P7	2008 06 17
Tel 9056881125		
Fax 9056885725		

Fees/Taxes/Payment

Statutory Registration Fee	\$60.00
Provincial Land Transfer Tax	\$0.00
Total Paid	\$60.00

File Number

Transferor Client File Number : 37736

LAND TRANSFER TAX STATEMENTS

In the matter of the conveyance of: 64033 - 0465 PART LOT 1, 59M-368 BEING PART 1, 59R-13719
PART LOT 5, 59M-368 BEING PART 2, 59R-13719
PART LOT 6, 59M-368 BEING PART 3, 59R-13719
PART LOT 8, 59M-368 BEING PART 4, 59R-13719
PART LOT 9, 59M-368 BEING PART 5, 59R-13719
PART LOT 11, 59M-368 BEING PART 6, 59R-13719
PART LOT 14, 59M-368 BEING PART 7, 59R-13719
PELHAM

BY: 2071380 ONTARIO INC.
TO: THE CORPORATION OF THE TOWN OF PELHAM

1. R. BRUCE SMITH

I am

- ☐ (a) A person in trust for whom the land conveyed in the above-described conveyance is being conveyed;
- ☐ (b) A trustee named in the above-described conveyance to whom the land is being conveyed;
- ☐ (c) A transferee named in the above-described conveyance;
- ☒ (d) The authorized agent or solicitor acting in this transaction for THE CORPORATION OF THE TOWN OF PELHAM described in paragraph(s) (c) above.
- ☐ (e) The President, Vice-President, Manager, Secretary, Director, or Treasurer authorized to act for _____ described in paragraph(s) () above.
- ☐ (f) A transferee described in paragraph() and am making these statements on my own behalf and on behalf of _____ who is my spouse described in paragraph() and as such, I have personal knowledge of the facts herein deposed to.

3. The total consideration for this transaction is allocated as follows:

(a) Monies paid or to be paid in cash	1.00
(b) Mortgages (i) assumed (show principal and interest to be credited against purchase price)	0.00
(ii) Given Back to Vendor	0.00
(c) Property transferred in exchange (detail below)	0.00
(d) Fair market value of the land(s)	0.00
(e) Liens, legacies, annuities and maintenance charges to which transfer is subject	0.00
(f) Other valuable consideration subject to land transfer tax (detail below)	0.00
(g) Value of land, building, fixtures and goodwill subject to land transfer tax (total of (a) to (f))	1.00
(h) VALUE OF ALL CHATTELS -items of tangible personal property	0.00
(i) Other considerations for transaction not included in (g) or (h) above	0.00
(j) Total consideration	1.00

4.

Explanation for nominal considerations:
g) Transfer to a municipality pursuant to subdivision or development agreement, condominium approval or other municipal purposes: Transfer of easement pursuant to subdivision agreement. No consideration passing.

5. The land is subject to encumbrance

PROPERTY Information Record

A. Nature of Instrument: Transfer Easement
LRO 59 Registration No. SN211374 Date: 2008/06/17

B. Property(s): PIN 64033 - 0465 Address PELHAM Assessment -
Roll No

C. Address for Service: 20 Pelham Town Square
Fonthill, ON L0S 1E0

D. (i) Last Conveyance(s): PIN 64033 - 0465 Registration No. SN191214
(ii) Legal Description for Property Conveyed: Same as in last conveyance? Yes ☐ No ☒ Not known ☐

E. Tax Statements Prepared By: Robert Bruce Smith
201-247 East Main St. PO Box 67
Welland L3B 5N9

1. The Transferor grants to the Transferee, its successors and assigns, to be used and enjoyed as appurtenant to the Transferee's lands, the free uninterrupted and unobstructed right and easement in perpetuity to enter, survey, lay, construct, operate, use, inspect, remove, renew replace, alter, enlarge, reconstruct, repair, expand and maintain an EASEMENT FOR DRAINAGE PURPOSES and all works, appurtenances, attachments, apparatus, appliance, markers, fixtures and equipment which the Transferee may deem necessary off convenient thereto, in, on under and through the subject lands (called "the Easement Lands") for the servants, agents, contractors and workmen of the Transferee to enter with machinery, material, vehicles and equipment necessary or incidental to the exercise and enjoyment of the easement hereby granted.
2. The Transferee covenants to fill in all excavations, remove all surplus soil and debris and restore the surface to the same condition as prior to the commencement of construction or of any subsequent work thereto.
3. The Transferor shall have the right to use and enjoy the surface of the Easement Lands except that such use and enjoyment shall not interfere with the rights of the Transferee hereunder. The Transferor covenants to keep the Easement Lands clear of all buildings, structures, fences, brush, trees, driveways, pavement and other obstructions as may be necessary for the use of the easement and the Transferor shall not excavate, alter the grading, drill or install thereon any pit, well, foundation or pavement which will obstruct or prevent the exercise and enjoyment by the Transferee of it's rights hereunder.
4. Notwithstanding any rule of law or equity, all works, appurtenances, attachments, apparatus, appliances, markers, fixtures and equipment constructed and/or installed by the Transferee shall be deemed to be the property of the Transferee notwithstanding the same may have become annexed or affixed to the Easement Lands.
5. The Transfer of Easement and everything herein contained shall enure to and include the parties hereto and their respective heirs, administrators, successors and assigns
6. This is an easement in gross.

Properties

PIN 64033 - 0465 LT ☒ Affects Part of Prop
Description PART LOT 1, 59M-368 BEING PART 1, 59R-13719
PART LOT 5, 59M-368 BEING PART 2, 59R-13719
PART LOT 6, 59M-368 BEING PART 3, 59R-13719
PART LOT 8, 59M-368 BEING PART 4, 59R-13719
PART LOT 9, 59M-368 BEING PART 5, 59R-13719
PART LOT 11, 59M-368 BEING PART 6, 59R-13719
PART LOT 14, 59M-368 BEING PART 7, 59R-13719
PELHAM
Address PELHAM

Source Instruments

Registration No.	Date	Type of Instrument
SN169535	2007 06 25	Charge/Mortgage

Party From(s)

Name MERIDIAN CREDIT UNION LIMITED
Address for Service Commercial Business Centre
75 Corporate Park Drive
St. Catharines, ON L2S 3W3

I, Dan Doherty, Senior Commercial Account Manager, have the authority to bind the corporation.
This document is not authorized under Power of Attorney by this party.

Party To(s)	Capacity	Share
-------------	----------	-------

Name	THE CORPORATION OF THE TOWN OF PELHAM
Address for Service	20 Pelham Town Square Fonthill, ON L0S 1E0

Statements

The applicant postpones the rights under the selected instrument to the rights under an instrument registered as number SN211374 registered on 2008/06/17
THE CORPORATION OF THE TOWN OF PELHAM, has consented to the registration of this document, subject to the continuance of registration no. SN211370 registered on 2008/06/17

Signed By

Callum Shedden	39 Queen St. P.O. Box 24022 St. Catharines L2R 7P7	acting for Party From(s)	Signed	2008 06 17
Tel 9056881125 Fax 9056885725				
Robert Bruce Smith	201-247 East Main St. PO Box 67 Welland L3B 5N9	acting for Party To (s)	Signed	2008 06 17
Tel 9057355684 Fax 9057353340				

Submitted By

DANIEL & PARTNERS LLP	39 Queen St. P.O. Box 24022 St. Catharines L2R 7P7	2008 06 17
Tel 9056881125 Fax 9056885725		

LRO # 59 Postponement Of Interest
The applicant(s) hereby applies to the Land Registrar.

Received as SN211375 on 2008 06 17 at 16:42
yyyy mm dd Page 2 of 2

Fees/Taxes/Payment

Statutory Registration Fee	\$60.00
Total Paid	\$60.00

File Number

Party From Client File Number : 37736

Properties

PIN	64033 - 0466 LT
Description	LOT 1, PLAN 59M368; S/T EASEMENT IN GROSS OVER PT 1 59R13719 AS IN SN2 11374; PELHAM
Address	PELHAM
PIN	64033 - 0467 LT
Description	LOT 2, PLAN 59M368, PELHAM.
Address	PELHAM
PIN	64033 - 0468 LT
Description	LOT 3, PLAN 59M368, PELHAM.
Address	PELHAM
PIN	64033 - 0469 LT
Description	LOT 4, PLAN 59M368, PELHAM.
Address	PELHAM
PIN	64033 - 0470 LT
Description	LOT 5, PLAN 59M368; S/T EASEMENT IN GROSS OVER PT 2 59R13719 AS IN SN2 11374; PELHAM
Address	PELHAM
PIN	64033 - 0471 LT
Description	LOT 6, PLAN 59M368; S/T EASEMENT IN GROSS OVER PT 3 59R13719 AS IN SN2 11374; PELHAM
Address	PELHAM
PIN	64033 - 0472 LT
Description	LOT 7, PLAN 59M368, PELHAM.
Address	PELHAM
PIN	64033 - 0473 LT
Description	LOT 8, PLAN 59M368; S/T EASEMENT IN GROSS OVER PT 4 59R13719 AS IN SN2 11374; PELHAM
Address	PELHAM
PIN	64033 - 0474 LT
Description	LOT 9, PLAN 59M368; S/T EASEMENT IN GROSS OVER PT 5 59R13719 AS IN SN2 11374; PELHAM
Address	PELHAM
PIN	64033 - 0475 LT
Description	LOT 10, PLAN 59M368, PELHAM.
Address	PELHAM
PIN	64033 - 0476 LT
Description	LOT 11, PLAN 59M368; S/T EASEMENT IN GROSS OVER PT 6 59R13719 AS IN SN 211374; PELHAM
Address	PELHAM
PIN	64033 - 0477 LT
Description	LOT 12, PLAN 59M368, PELHAM.
Address	PELHAM
PIN	64033 - 0478 LT
Description	LOT 13, PLAN 59M368, PELHAM.
Address	PELHAM
PIN	64033 - 0479 LT
Description	LOT 14, PLAN 59M368; S/T EASEMENT IN GROSS OVER PT 7 59R13719 AS IN SN 211374; PELHAM
Address	PELHAM

Properties

PIN	64033 - 0480 LT
Description	LOT 15, PLAN 59M368, PELHAM.
Address	PELHAM
PIN	64033 - 0481 LT
Description	LOT 16, PLAN 59M368; (CLOSED BY BYLAW SN191212) S/T EASEMENT IN GROSS AS IN SN191214; PELHAM
Address	PELHAM
PIN	64033 - 0482 LT
Description	LOT 17, PLAN 59M368 (CLOSED BY BYLAW SN191212) S/T EASEMENT IN GROSS A S IN SN191214; PELHAM
Address	PELHAM
PIN	64033 - 0483 LT
Description	BLOCK 18, PLAN 59M368; (CLOSED BY BYLAW SN191212) S/T EASEMENT IN GROSS AS IN SN191214; PELHAM
Address	PELHAM
PIN	64033 - 0484 LT
Description	BLOCK 19, PLAN 59M368, PELHAM.
Address	PELHAM

Source Instruments

Registration No.	Date	Type of Instrument
SN211370	2008 06 17	Application For Inhibiting Order-Land

Applicant(s)

Name	THE CORPORATION OF THE TOWN OF PELHAM
Address for Service	P.O. Box 400 20 Pelham Town Square Fonthill, Ontario L0S 1E0

This document is not authorized under Power of Attorney by this party.

This document is being authorized by a municipal corporation THE CORPORATION OF THE TOWN OF PELHAM BY CHERYL MICLETTE, CLERK ON BEHALF OF THE CORPORATION.

Statements

All the conditions under the Inhibiting Order have been dealt with and the Inhibiting Order can now be deleted.

Signed By

Robert Bruce Smith	201-247 East Main St. PO Box 67 Welland L3B 5N9	acting for Applicant(s)	Signed 2008 07 04
Tel	9057355684		
Fax	9057353340		

Submitted By

LANCASTER, BROOKS & WELCH (WELLAND)	201-247 East Main St. PO Box 67 Welland L3B 5N9	2008 07 04
Tel	9057355684	
Fax	9057353340	

The applicant(s) hereby applies to the Land Registrar.

Fees/Taxes/Payment

Statutory Registration Fee	\$60.00
Total Paid	\$60.00