

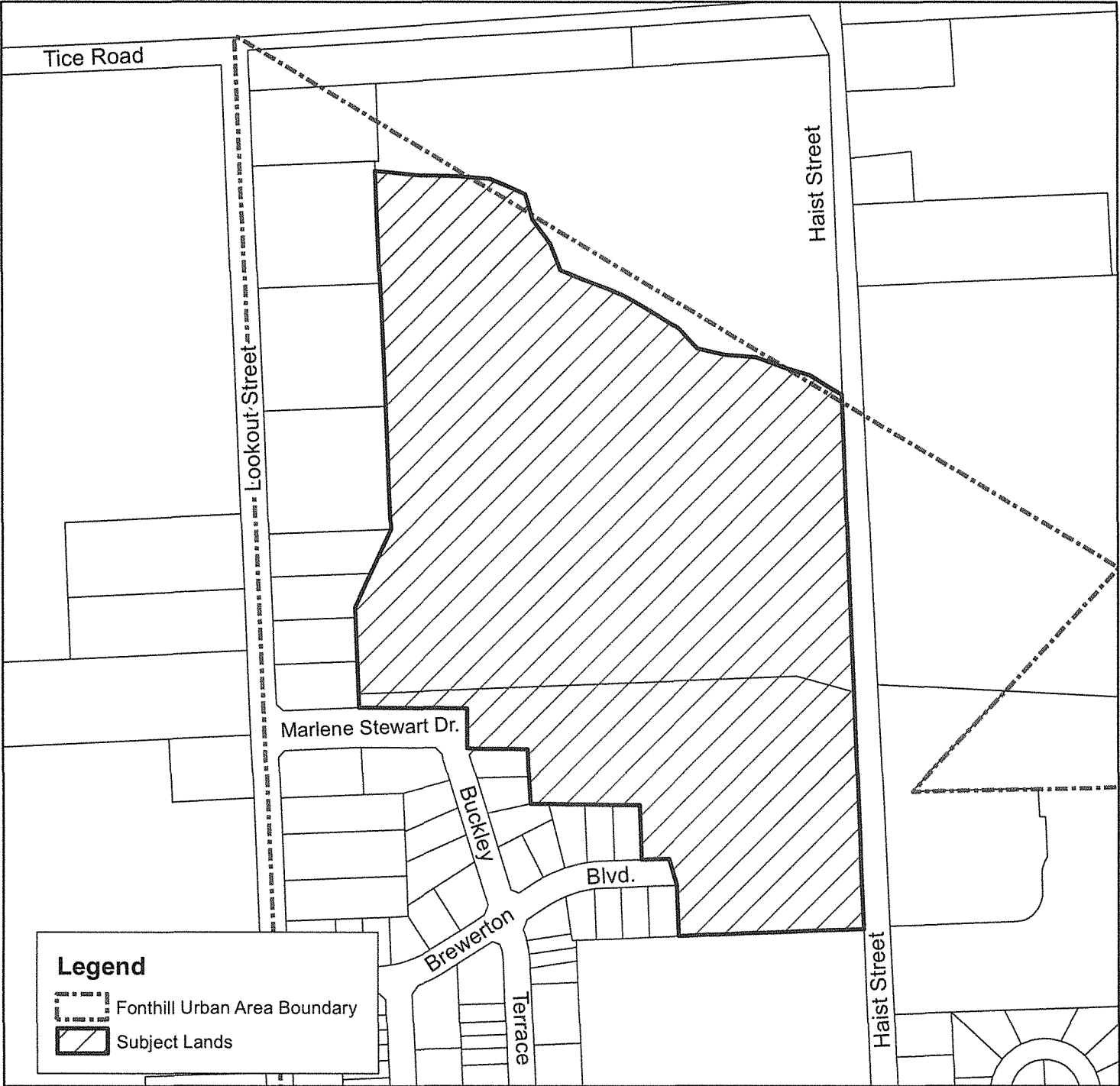
## **EXPLANATION OF THE PURPOSE AND EFFECT OF BY-LAW No. 3403 (2013)**

The subject lands are located between Haist Street and Lookout Street, north of Highway 20 West and being composed of Part of Lots 2 and 3, Part of Road Allowance between Lots 2 and 3, Concession 7, Town of Pelham (Residences at Lookout Subdivision - File No. 26T19-02005).

The By-law authorizes the removal of the Holding (H) Provision from the lands as described as R1-184(H), R1-185(H), R1-186(H), R1-187(H), and R1-238(H).



SCHEDULE 'A' - KEY MAP  
TOWN OF PELHAM



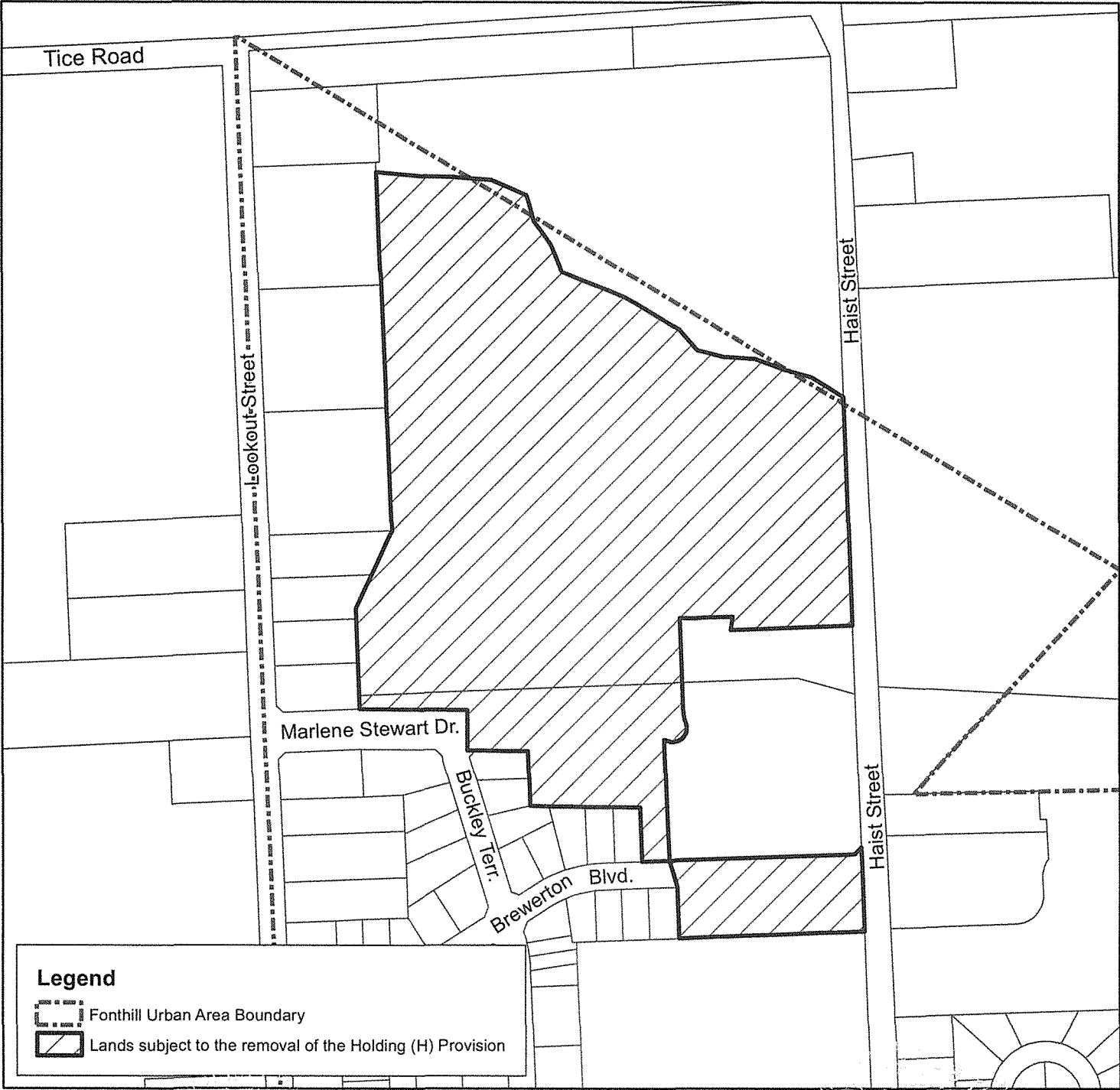
This is Schedule 'A' to By-law No. 3403 (2013) passed the 12th day of  
August, 2013.

*Dave Augustyn*  
MAYOR: DAVE AUGUSTYN

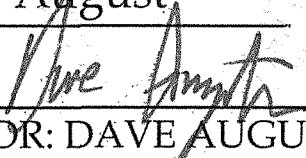
*Nancy J. Bozzato*  
CLERK: NANCY J. BOZZATO




SCHEDULE 'B' - DETAIL MAP  
TOWN OF PELHAM



This is Schedule 'B' to By-law No. 3403 (2013) passed the 12th day of  
August, 2013.

  
MAYOR: DAVE AUGUSTYN

  
CLERK: NANCY J. BOZZATO