

OF THE CORPORATION OF THE TOWN OF PELHAM

A BY-LAW TO CHANGE THE NAMES OF CERTAIN
STREETS IN THE TOWN OF PELHAM

WHEREAS paragraph 97 of Subsection 1 of Section 354 of the Municipal Act, R.S.O. 1970 Chapter 284 as amended, provides that by-laws may be passed by the Councils of local municipalities for changing the names of highways by a vote of at least three-fourths of all the members of council.

AND WHEREAS the names of certain streets and highways were confirmed or otherwise established by the provisions of By-law No. 1552 A dated the 7th day of July, 1959 and by By-law No. 1555 dated the 6th day of October, 1959, both By-laws of the former Corporation of the Township of Pelham;

AND WHEREAS there is duplicity and confusion of certain street names in the Town of Pelham.

BE IT THEREFORE ENACTED BY THE COUNCIL OF THE CORPORATION OF THE TOWN OF PELHAM AS FOLLOWS:-

1. (a) THAT the name of Haist Street South in the Town of Pelham lying between Foss Road and Canboro Road and bounded on the east by Lot 2 in Concessions 10, 9 and 8 all in the former Township of Pelham, Lots 22 to 48 both inclusive according to Registered Plan No. 712 for the former Township of Pelham, Lots 1 to 4 both inclusive according to Registered Plan No. 705 for the former Township of Pelham, Lots 1 to 4 both inclusive according to Registered Plan No. 725 for the former Village of Fonthill, Lots 1 to 6 both inclusive according to Registered Plan No. 722 for the former Village of Fonthill, Block "U" and Lot 102 according to Registered Plan No. 717 for the former Village of Fonthill; and, bounded on the west by Lot 3 in Concessions 10, 9 and 8 for the former Township of Pelham, Lots 1 to 13 both inclusive according to Registered Plan No. 706 for the former Township of Pelham, Lots 28 to 34 both inclusive according to Registered Plan No. 707 for the former Township of Pelham, Block "A" and Lots 38 to 40 both inclusive all according to Registered Plan No. 711 for

the former Township of Pelham, be changed to Haist Street.

(b) THAT the name of Prospect Street lying between Canboro Road and Church Street and bounded on the east by Lots 91 to 96 both inclusive according to Registered Plan No. 717 for the former Village of Fonthill; and, bounded on the west by Block "Z" and Lots 112 to 115 both inclusive all according to Registered Plan No. 717, be changed to Haist Street.

(c) THAT the name of Haist Street North lying between Church Street and the intersection of the said Haist Street North and the northerly limits of the Town of Pelham and bounded on the east by Blocks "O", "P", "Q", "R" and "S" all according to Registered Plan No. 717 for the former Village of Fonthill, Lots 29 to 35 both inclusive according to Registered Plan No. 718, for the former Village of Fonthill, Lot 2 in Concessions 6, 5, 4, 3, 2 and 1 in the former Township of Pelham; and, bounded on the west by Lot 3 in Concessions 7, 6, 5, 4, 3, 2 and 1 in the former Township of Pelham be changed to Haist Street.

2. THAT the name of Dellview Crescent in the Town of Pelham lying between Elm Avenue and Linden Avenue in the former Village of Fonthill and bounded on the east by Lots 5, 6, 10, 11 and 16 according to Registered Plan No. 699 for the former Township of Pelham; and, bounded on the west by Block "L" according to Registered Plan No. 717 for the former Village of Fonthill, be changed to Giles Crescent.

3. THAT the name of Maple Avenue lying between what is presently known as North Pelham Street and what is presently known as Dellview Crescent and bounded on the north by Lots 31, 7 and 6; and, bounded on the south by Lots 30, 8, 9 and 10 all according to Registered Plan No. 699 for the former Township of Pelham, be changed to Burton Avenue.

4. THAT the name of Pelham Street North as confirmed or otherwise established by the provisions of No. 9 of Schedule "A" of By-law No. 1552 A of the former Corporation of the Township

of Pelham between King's Highway No. 20 and the intersection of the said North Pelham Street and the northerly town limits of the Town of Pelham and bounded on the east by Lots 44 to 49 both inclusive according to Registered Plan No. 717 for the former Village of Fonthill, Lots 1 to 17 both inclusive and all lying on the east side of North Pelham Street according to Plan No. 716 for the former Village of Fonthill, Lots 163, 157, 134, 111, 88 and 65 all in former Township of Thorold; and, bounded on the west by Lots 50, 51, 53, 54, 117 to 123 both inclusive and Block "N" all according to Registered Plan No. 717 for the former Village of Fonthill, Lots 1 to 4 both inclusive and all lying on the west side of North Pelham Street and north of Canboro Road according to Plan No. 715 for the former Village of Fonthill, Lots 23 to 37 both inclusive according to Registered Plan No. 699 for the former Township of Pelham, Lot 1 in Concessions 6, 5, 4, 3, 2 and 1 of the former Township of Pelham, be changed to Pelham Street and the provisions of No. 9 of Schedule "A" to By-law No. 1552 A are amended accordingly.

5. (a) THAT the name of Effingham Street South as confirmed or otherwise established by the provisions of No. 11 of Schedule "A" to By-law No. 1552 A of the former Corporation of the Township of Pelham lying between Webber Road and King's Highway No. 20 and bounded on the east by Lot 5 in Concessions 8 to 13 both inclusive in the former Township of Pelham and bounded on the west by Lot 6 in Concessions 8 to 13 both inclusive in the former Township of Pelham, be changed to Effingham Street and the provisions of No. 11 of Schedule "A" to By-law No. 1552 A are amended accordingly.

6. THAT the name of Clair Street as confirmed or otherwise established by the provisions of By-law No. 1555 which added the provisions of No. 53 to Schedule "A" to By-law No. 1552 A both of the former Corporation of the Township of Pelham lying between King's Highway No. 20 and the termination of the said Clair Street in the 7th Concession of the former Township of Pelham and bounded on the east by Lot 8 in the 7th Concession in the former

Township of Pelham and bounded on the west by Lot 9 in the 7th Concession in the former Township of Pelham, be changed to Park Street and the provisions of By-law No. 1555 and No. 53 of Schedule "A" to by-law No. 1552 A are amended accordingly.

7. (a) THAT the name of Centre Street South as confirmed or otherwise established by the provisions of No. 43 of Schedule "A" to By-law No. 1552 A of the former Corporation of the Township of Pelham lying between Sumbler Road and King's Highway No. 20 and bounded on the east by Lot 9 in Concessions 8 to 11 both inclusive in the former Township of Pelham and bounded on the west by Lot 10 in Concessions 8 to 11 both inclusive in the former Township of Pelham, be changed to Centre Street and the provisions of No. 43 of Schedule "A" to By-law No. 1552 A are amended accordingly.

(b) THAT the name of Centre Street North as confirmed or otherwise established by the provisions of No. 33 of Schedule "A" to By-law No. 1552 A of the former Corporation of the Township of Pelham lying between King's Highway No. 20 and the intersection of the said Centre Street North with the northerly limits of the Town of Pelham and bounded on the east by Lot 9 in Concessions 1 to 7 both inclusive in the former Township of Pelham and bounded on the west by Lot 10 in Concessions 1 to 7 both inclusive in the former Township of Pelham, be changed to Centre Street and the provisions of No. 33 of Schedule "A" to By-law No. 1552 A are amended accordingly.

8. (a) THAT the name of Cream Street South as confirmed or otherwise established by the provisions of No. 44 of Schedule "A" to By-law No. 1552 A of the former Corporation of the Township of Pelham lying between King's Highway No. 20 and the River Road and bounded on the east by Lot 11 in Concessions 8 to 14 both inclusive in the former Township of Pelham and bounded on the west by Lot 12 in Concessions 8 to 14 both inclusive in the former Township of Pelham, be changed to Cream Street and the provisions of No. 44 of Schedule "A" to By-law No. 1552 A are amended accordingly.

(b) THAT the name of Cream Street North as confirmed or otherwise established by the provisions of No. 34 of Schedule "A" to By-law No. 1552 A of the former Corporation of the Township of Pelham and lying between King's Highway No. 20 and Metler Road and bounded on the east by Lot 11 in Concessions 6 and 7 and bounded on the west by Lot 12 in Concessions 6 and 7 and that portion of the said Cream Street North lying between Sixteen Road and Sawmill Road and bounded on the east by Lot 11 in Concessions 2 and 3 and bounded on the west by Lot 12 in Concessions 2 and 3 all in the former Township of Pelham, be changed to Cream Street and the provisions of No. 34 of Schedule "A" to By-law No. 1552 A are amended accordingly.

9. (a) THAT the name of Balfour Street South as confirmed or otherwise established by the provisions of No. 46 of Schedule "A" to By-law No. 1552 A of the former Corporation of the Township of Pelham lying between River Road and Canboro Road and bounded on the east by Lot 13 in Concessions 9 to 14 both inclusive and bounded on the west by Lot 14 in Concessions 9 to 14 both inclusive all in the former Township of Pelham, be changed to Balfour Street and the provisions of No. 46 of Schedule "A" to By-law No. 1552 A are amended accordingly.

(b) THAT the name of Balfour Street North as confirmed or otherwise established by the provisions of No. 2 of Schedule "A" to By-law No. 1552 A of the former Corporation of the Township of Pelham lying between Metler Road and Roland Road and bounded on the east by Lot 13 in Concessions 3 to 5 both inclusive and bounded on the west by Lot 14 in Concessions 3 to 5 both inclusive all in the former Township of Pelham, be changed to Balfour Street and the provisions of No. 2 of Schedule "A" to By-law No. 1552 A are amended accordingly.

46
amended accordingly.

10. (a) THAT the name of Maple Street South as confirmed or otherwise established by the provisions of No. 27 of Schedule "A" to By-law No. 1552 A of the former Township of Pelham lying between King's Highway No. 20 and Canboro Road and bounded on the east by Lot 15 in Concessions 8 and 9 and bounded on the west by Lot 16 in Concessions 8 and 9 all in the former Township of Pelham be changed to Maple Street and the provisions of No. 27 of Schedule "A" to By-law No. 1552 A are amended accordingly.


(b) THAT the name of Maple Street North as confirmed or otherwise established by the provisions of No. 26 of Schedule "A" to By-law No. 1552 A of the former Township of Pelham and lying between King's Highway No. 20 and intersection of the said Maple Street North with the northerly limits of the Town of Pelham and bounded on the east by Lot 15 in Concessions 1 to 7 both inclusive all in the former Township of Pelham and bounded on the west by Lot 16 in Concessions 1 to 7 both inclusive all in the former Township of Pelham be changed to Maple Street and the provisions of No. 26 of Schedule "A" to By-law No. 1552 A are amended accordingly.

11. THAT the name of that part of Nursery Road as confirmed or otherwise established by the provisions of No. 37 of Schedule "A" to By-law No. 1552 A of the former Township of Pelham lying between South Pelham Street and the most north easterly part of Spruceside Crescent according to Plan M-19 and bounded on the

north by Lot 1 in Concession 9 in the former Township of Pelham and bounded on the south by Lots 94, 137 to 144 both inclusive, Lot 168 to 170 both inclusive according to Plan M-19 for the Town of Pelham, be changed to Spruceside Crescent, and the provisions of No. 37 of Schedule "A" to By-law No. 1552 A are amended accordingly.


THIS BY-LAW WITH THE CERTIFICATE OF THE JUDGE OF the Judicial District of Niagara South attached, shall take effect from and after their registration thereof in the Registry Office for the Registry Division of Niagara South.

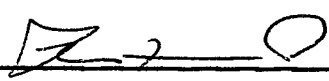
READ A FIRST AND SECOND TIME THE 16th. DAY OF
May A.D. 1977, AND PASSED BY MORE THAN 3/4 OF ALL THE
MEMBERS OF COUNCIL


MAYOR


CLERK

READ A THIRD TIME AND FINALLY PASSED BY THE
VOTE OF ALL THE MEMBERS OF COUNCIL THIS 11th. DAY OF
OCTOBER A.D. 1977.


MAYOR


CLERK